



BANEDANMARK

# TIB-S

**Strækningsoversigter**

**25-8 Gældende fra 20.04.2025**

## TIB-S

### Nyt om TIB-S pr. 20.04.2025

#### Generelt

Sletning strækning 31 er slettet fra TIB-S.

#### Side 4

Tilretning af indholdsfortegnelse.

#### Strækning 29. Lunderskov - (Vejen)

##### Side 283

Tilretning af strækning 29.

#### Strækning 30. Tønder - Tønder Grænse

##### Side 287

Tilretning af strækning 30.

**TIB-S udgives af:**

Banedanmark  
Kvalitet & Sikkerhed  
Carsten Niebuhrs Gade 43  
1577 København V

E-mail: [trafikaleregler@bane.dk](mailto:trafikaleregler@bane.dk)

*Dette er et elektronisk dokument. I tilfælde af uoverensstemmelse(r) mellem en papirkopi af dokumentet og det elektroniske dokument, er det til enhver tid den elektroniske udgave, som er gyldig. Et elektronisk dokument forudsættes vist på et korrekt indstillet medie uden farvefejl. Den gyldige elektroniske version kan altid findes på [www.bane.dk](http://www.bane.dk)*

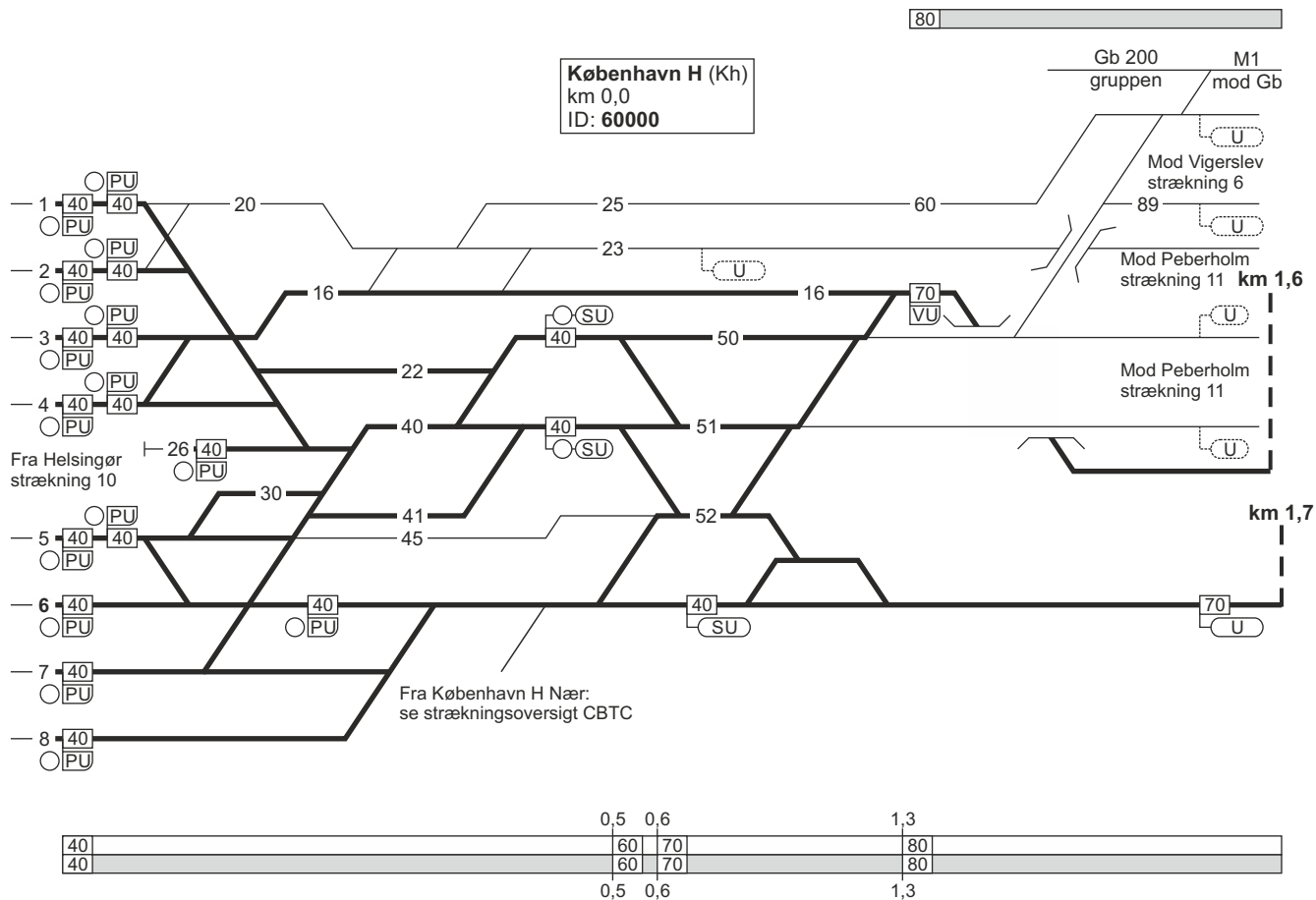
## Indholdsfortegnelse:

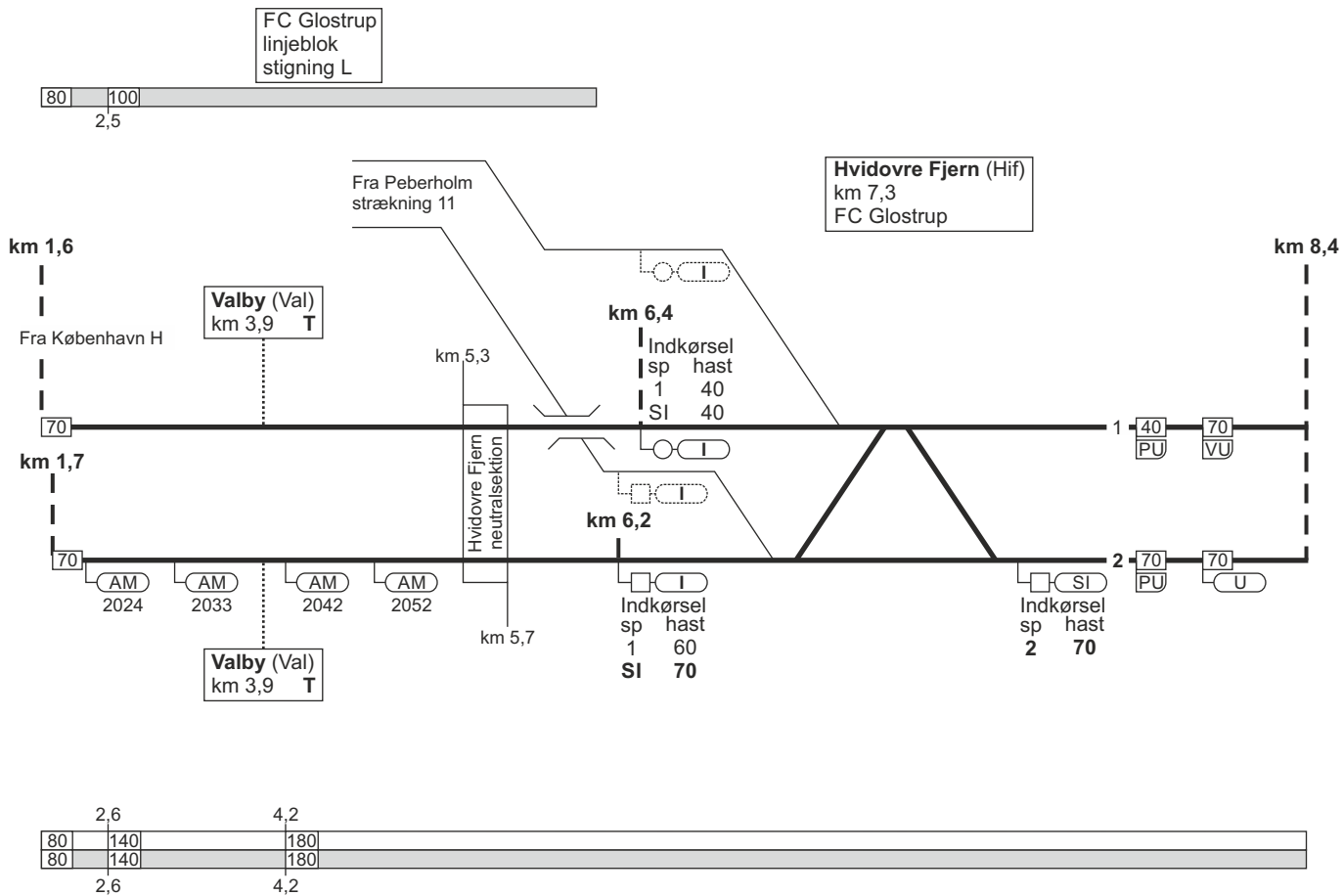
<b>Strækning 1:</b>	København H - Fredericia/Taulov . . . . .	5
<b>Strækning 2:</b>	Ringsted - (Lundby) . . . . .	77
<b>Strækning 4:</b>	Roskilde - (Gadstrup) og (Holme-Olstrup) - Næstved . . . . .	90
<b>Strækning 5:</b>	Roskilde - Kalundborg . . . . .	98
<b>Strækning 6:</b>	København H - Vigerslev - (Avedøre Havnevej) og (Bjæverskov) - Ringsted . . . . .	120
<b>Strækning 7:</b>	(Svanemøllen) - Østerport . . . . .	140
<b>Strækning 10:</b>	København H - Helsingør . . . . .	144
<b>Strækning 11:</b>	København H/Hvidovre Fjern - Peberholm . . . . .	171
<b>Strækning 21:</b>	Odense - Svendborg . . . . .	194
<b>Strækning 23:</b>	Fredericia - Aarhus H . . . . .	210
<b>Strækning 24:</b>	Aarhus H - (Brabrand) . . . . .	238
<b>Strækning 26:</b>	Fredericia - Padborg . . . . .	244
<b>Strækning 28:</b>	Sønderborg - Tinglev . . . . .	271
<b>Strækning 29:</b>	Lunderskov - (Vejen) . . . . .	283
<b>Strækning 30:</b>	Tønder - Tønder Grænse . . . . .	287
<b>Strækning 33:</b>	(Grejsdal) - Vejle . . . . .	291
<b>Strækning 35:</b>	Skanderborg - (Skjern) . . . . .	295

## 1. København H - Fredericia / Taulov

Strækningshastighed:

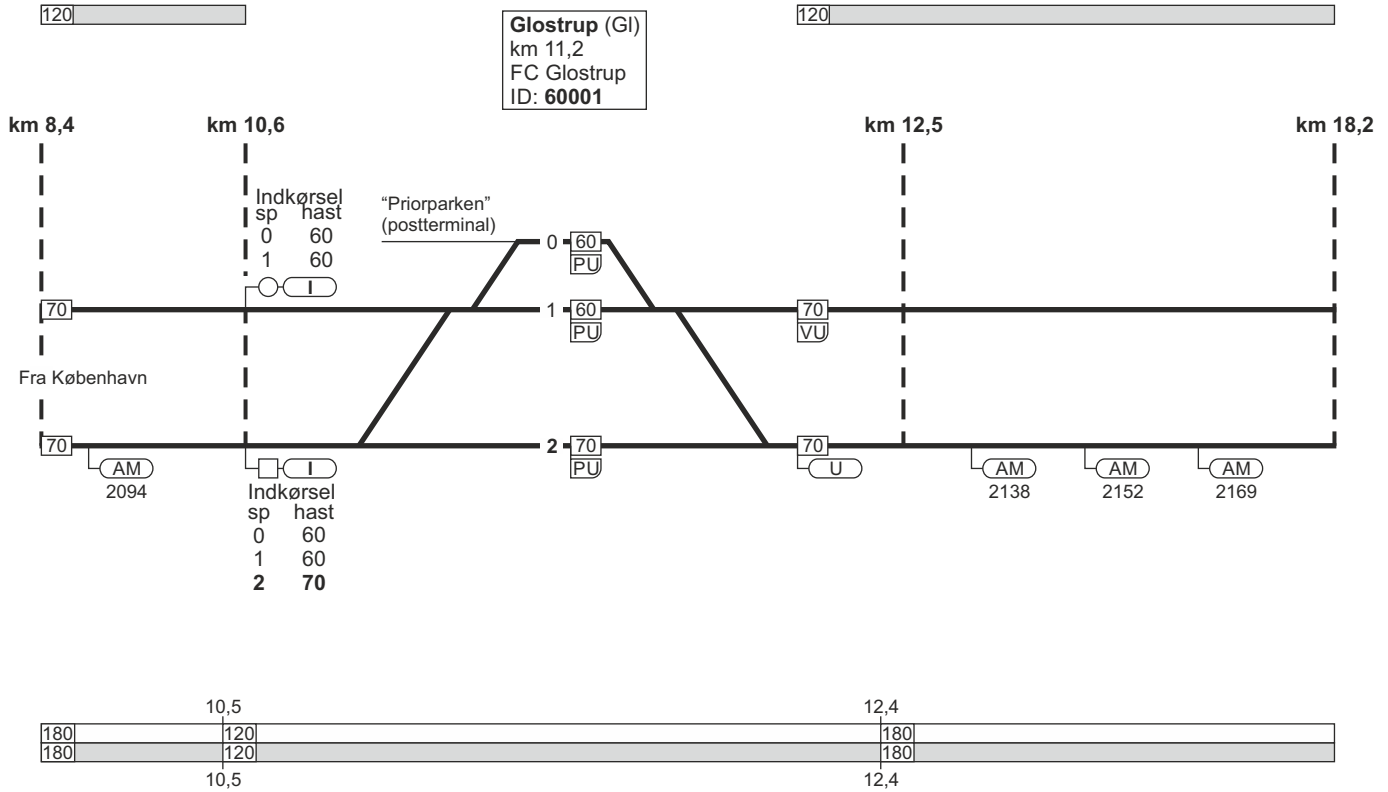
Delstrækning	Strækningshastighed (km/t)
København H - Fredericia/Taulov	180



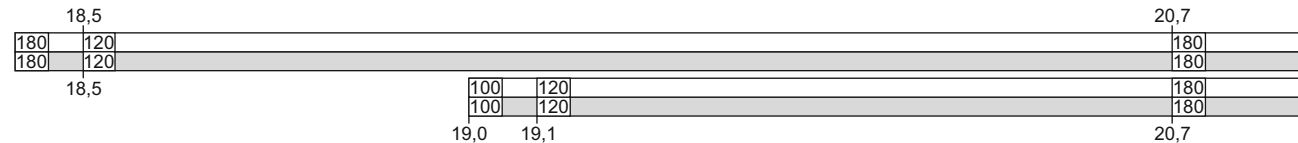
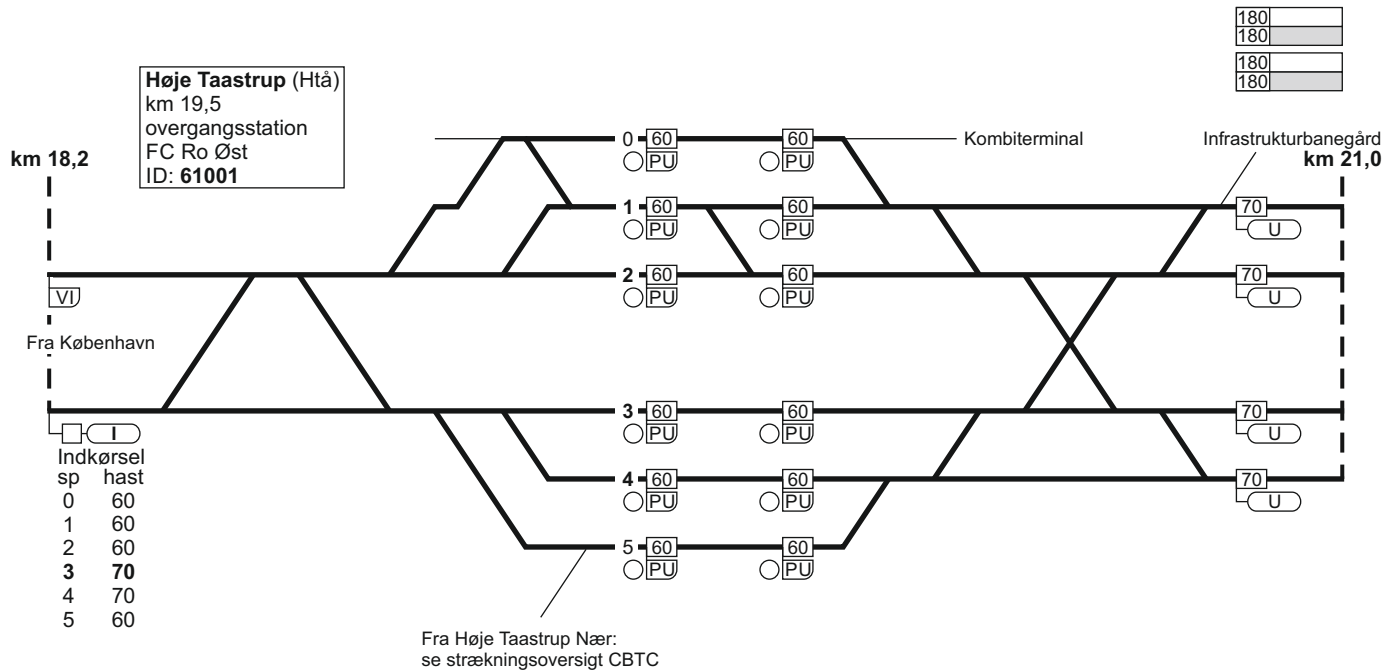


FC Glostrup  
linjeblok  
stigning M

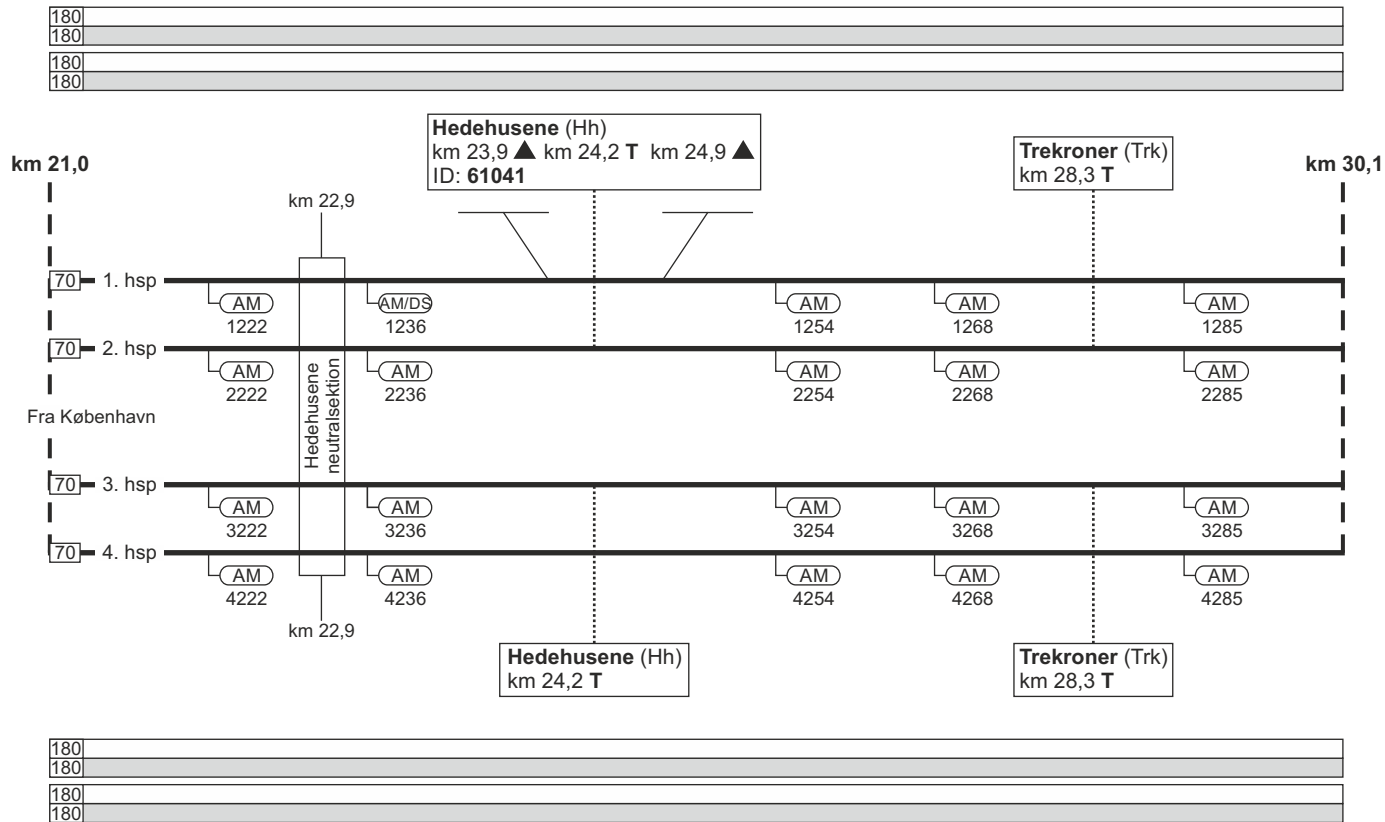
FC Glostrup  
linjeblok  
stigning H



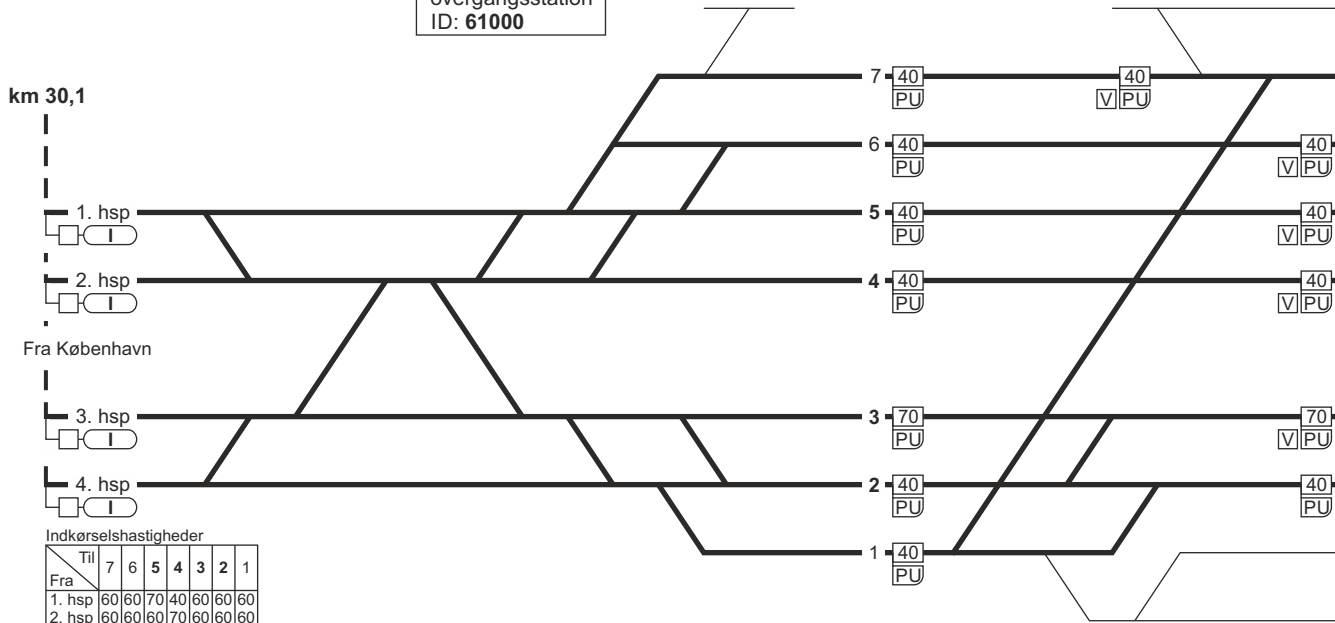




FC Ro Øst  
linjeblok / vekselspor  
stigning M



Roskilde (Ro)  
 km 31,3  
 overgangsstation  
 ID: 61000

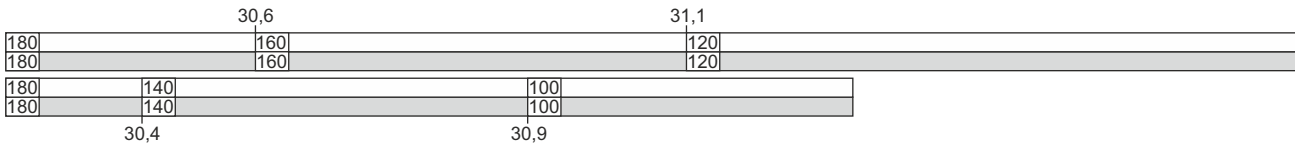


km 30,1

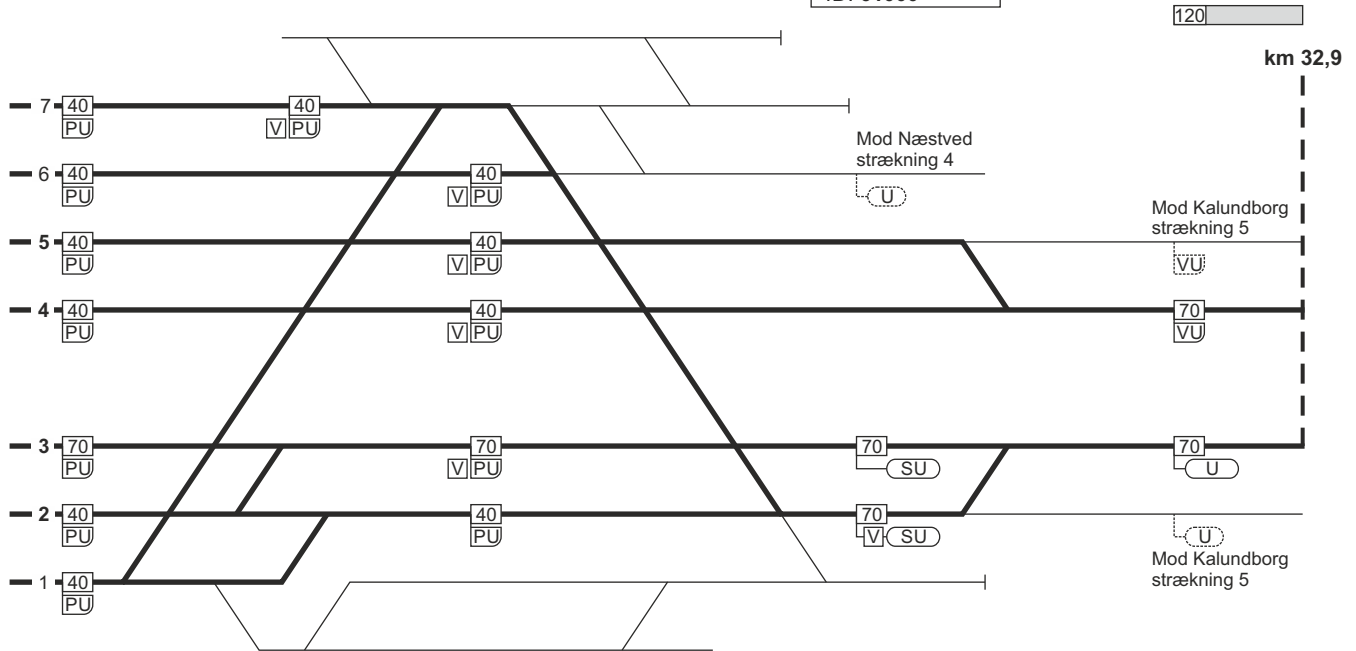
Fra København

Indkørselshastigheder

Fra \ Til	7	6	5	4	3	2	1
1. hsp	60	60	70	40	60	60	60
2. hsp	60	60	60	70	60	60	60
3. hsp	60	60	60	40	70	60	60
4. hsp	60	60	60	40	70	70	60


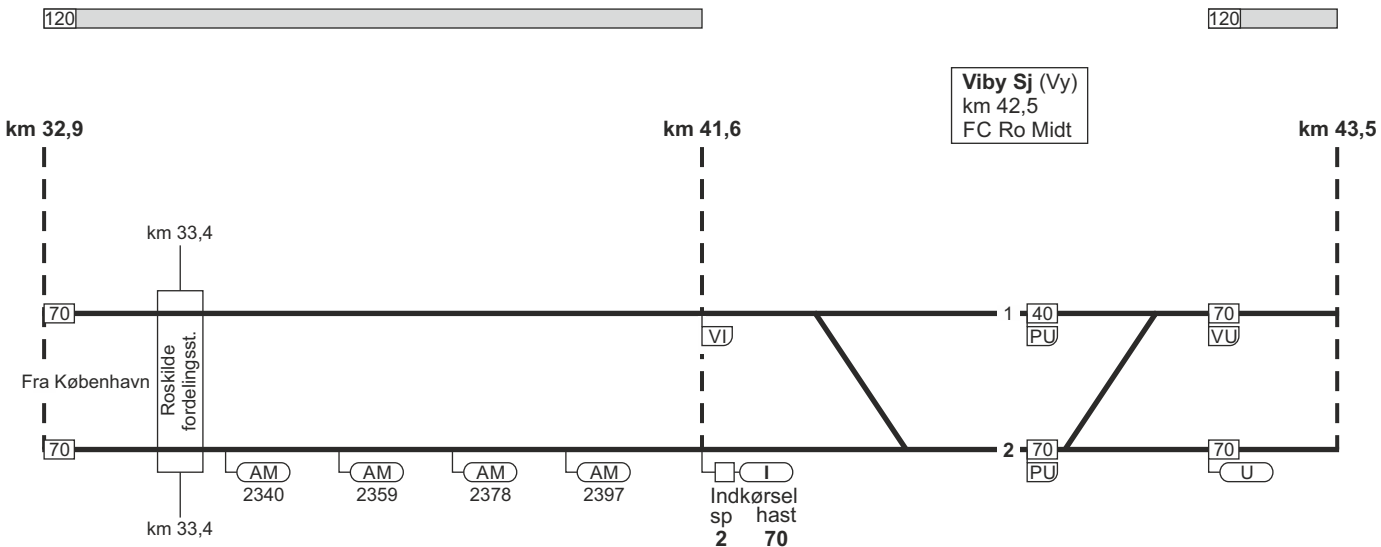


**Roskilde (Ro)**  
 km 31,3  
 overgangsstation  
 ID: 61000



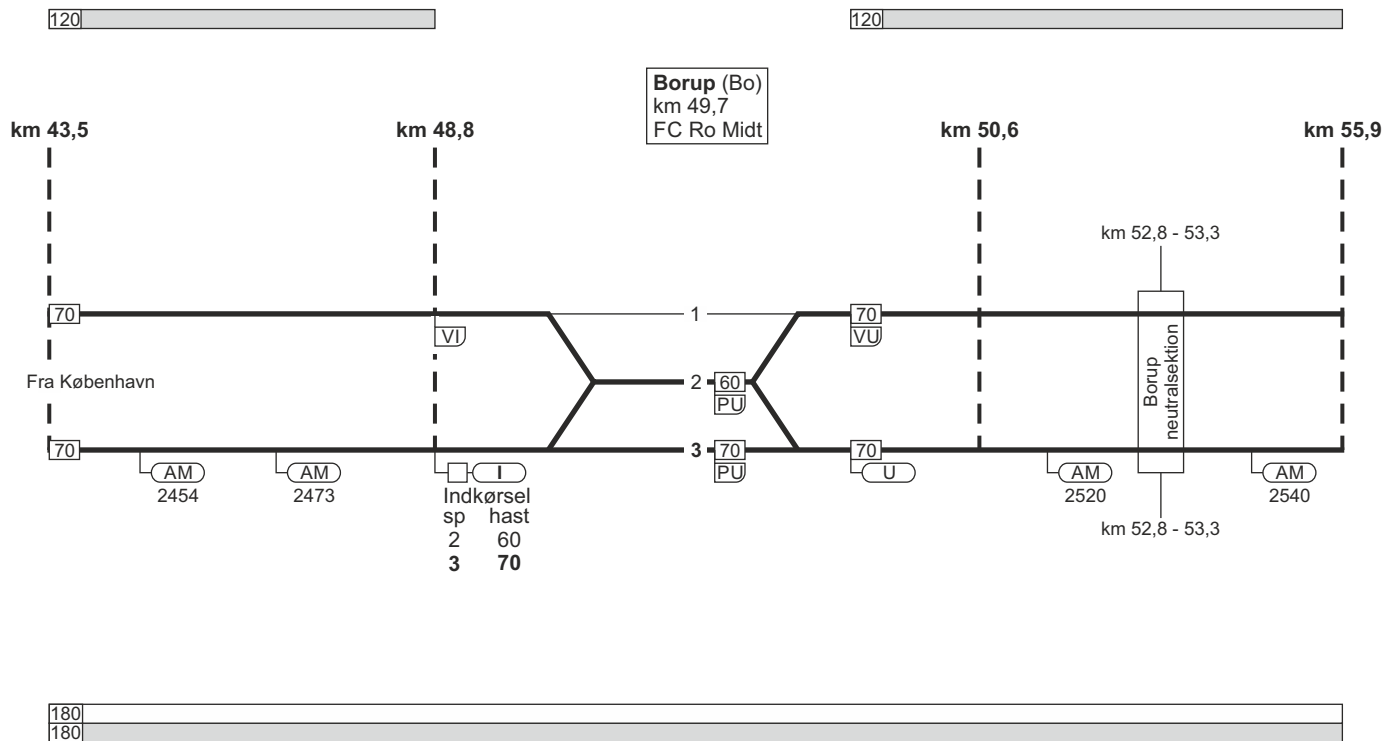
	32,0	32,3
120	140	180
120	140	180
100	32,0	32,3
100		

FC Ro Midt  
linjeblok  
stigning L



FC Ro Midt  
linjeblok  
stigning L

FC Ro Midt  
linjeblok  
stigning M



FC Ro Midt  
linjeblok  
stigning L

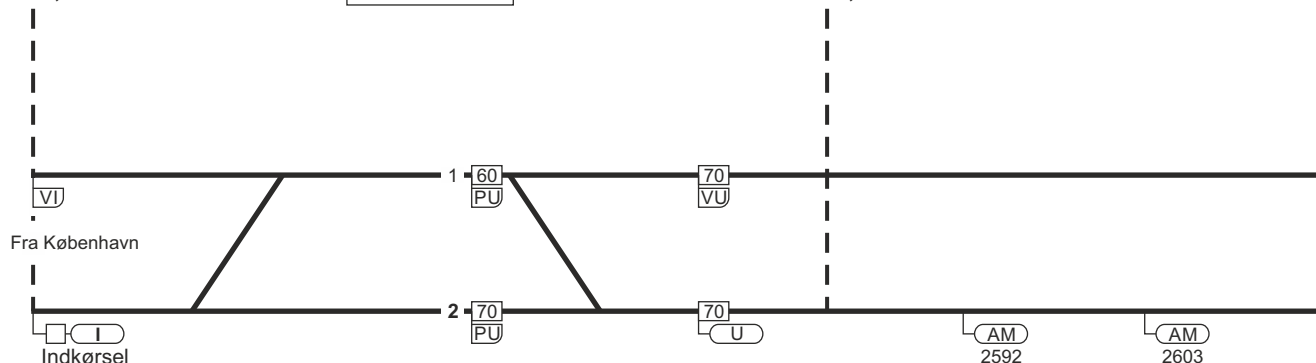
120

**Kværkeby (Ky)**  
km 56,6  
FC Ro Midt

km 55,9

km 57,8

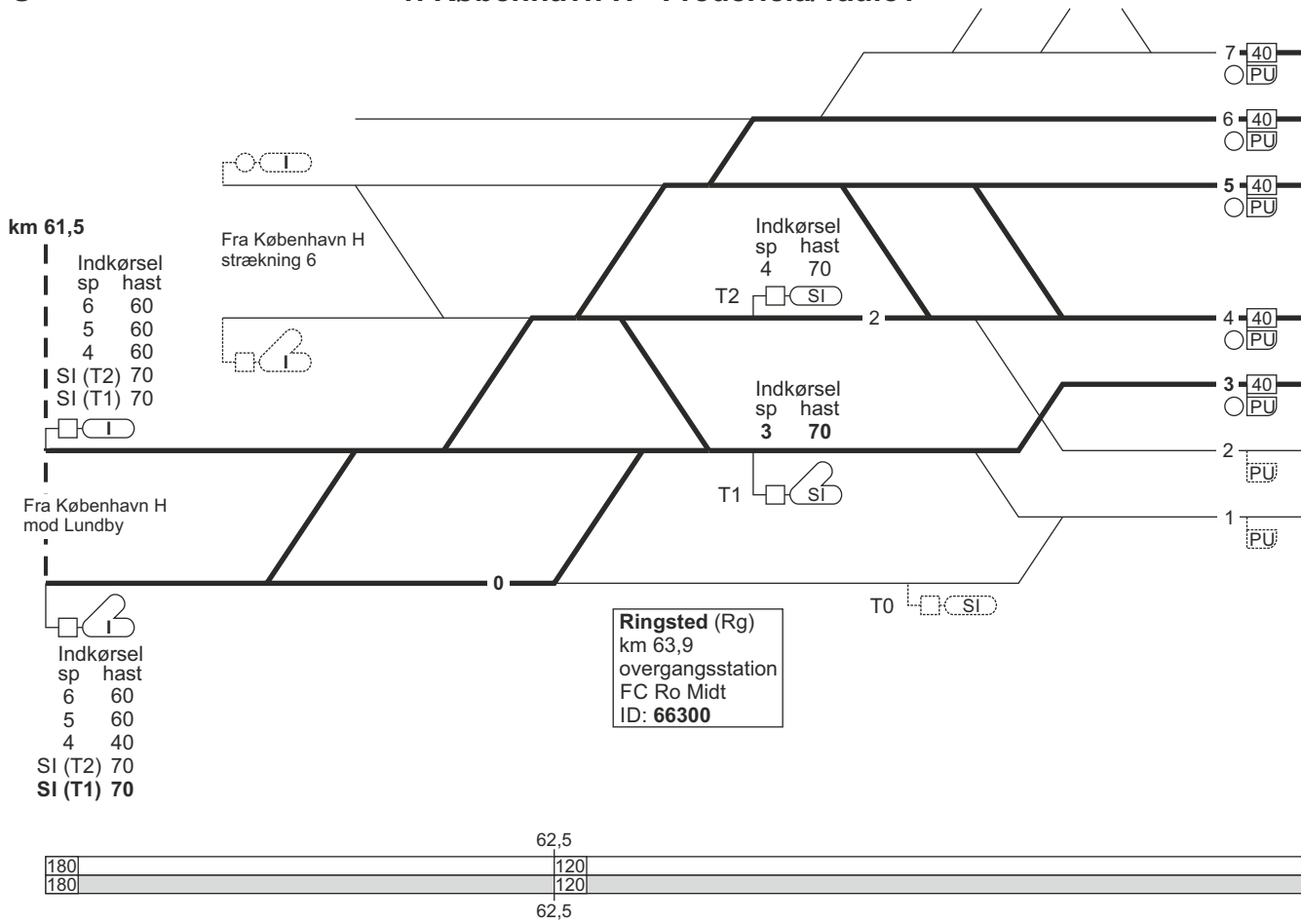
km 61,5



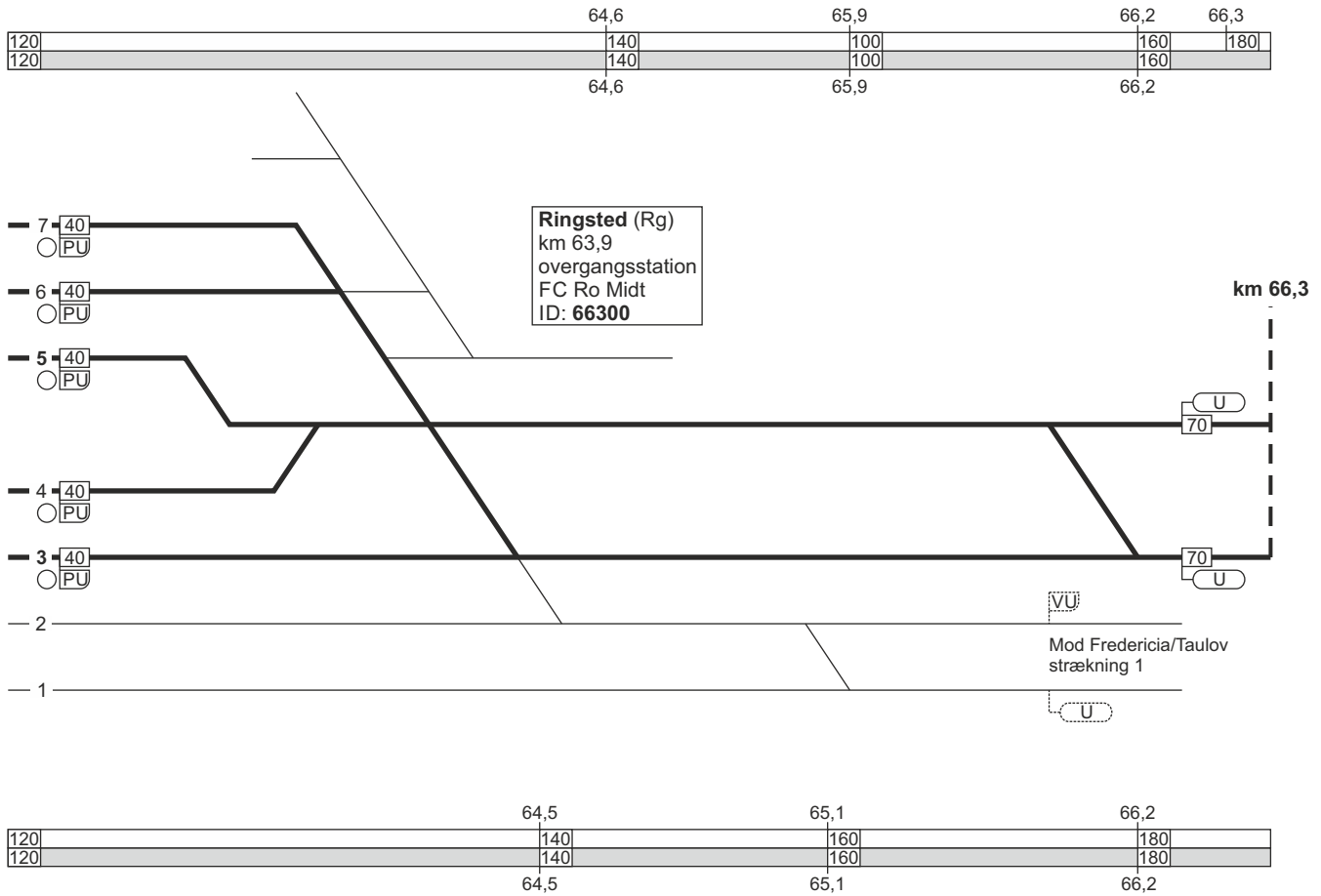
Fra København

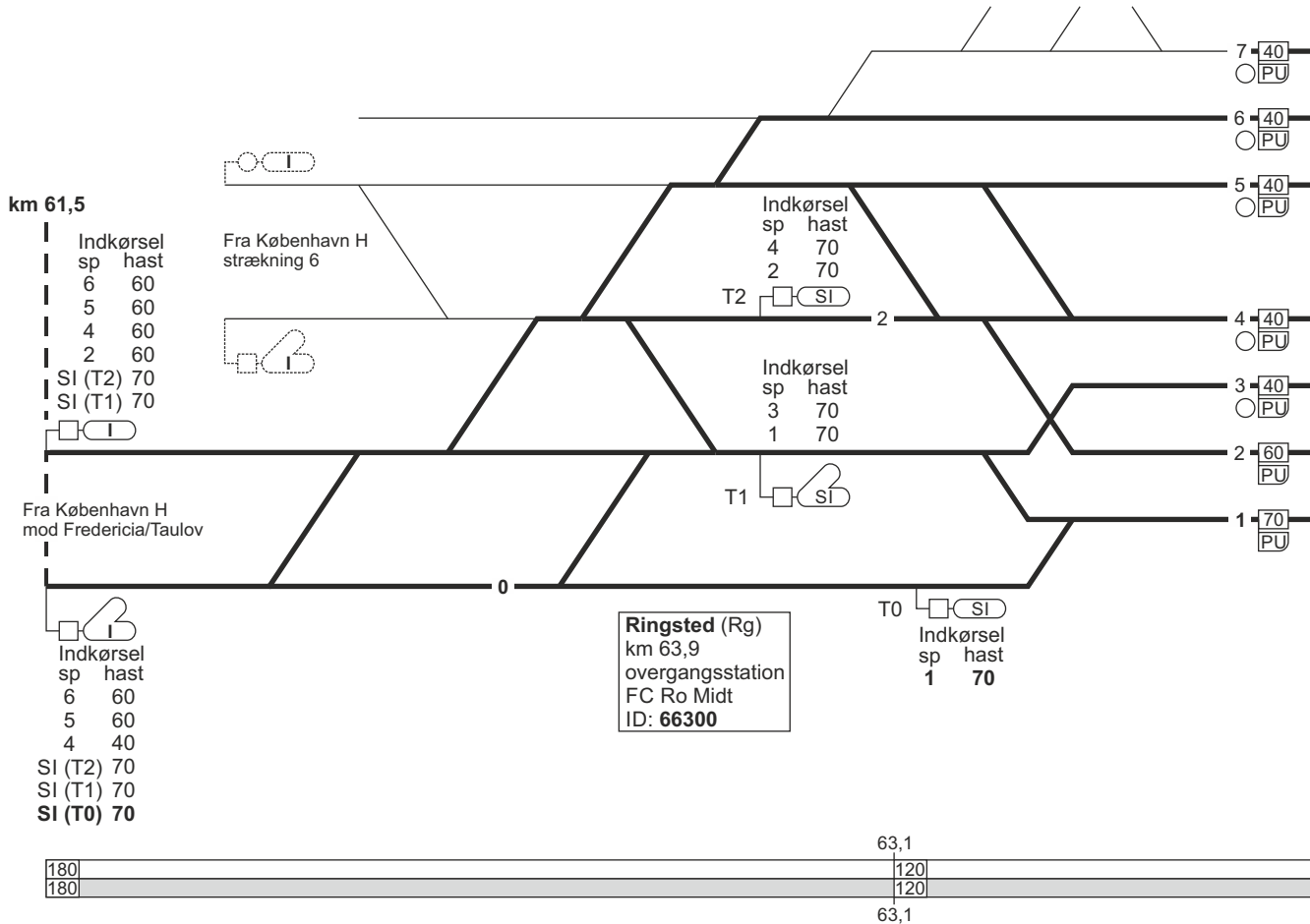
Indkørsel	sp	hast
1	60	
2	70	

180  
180

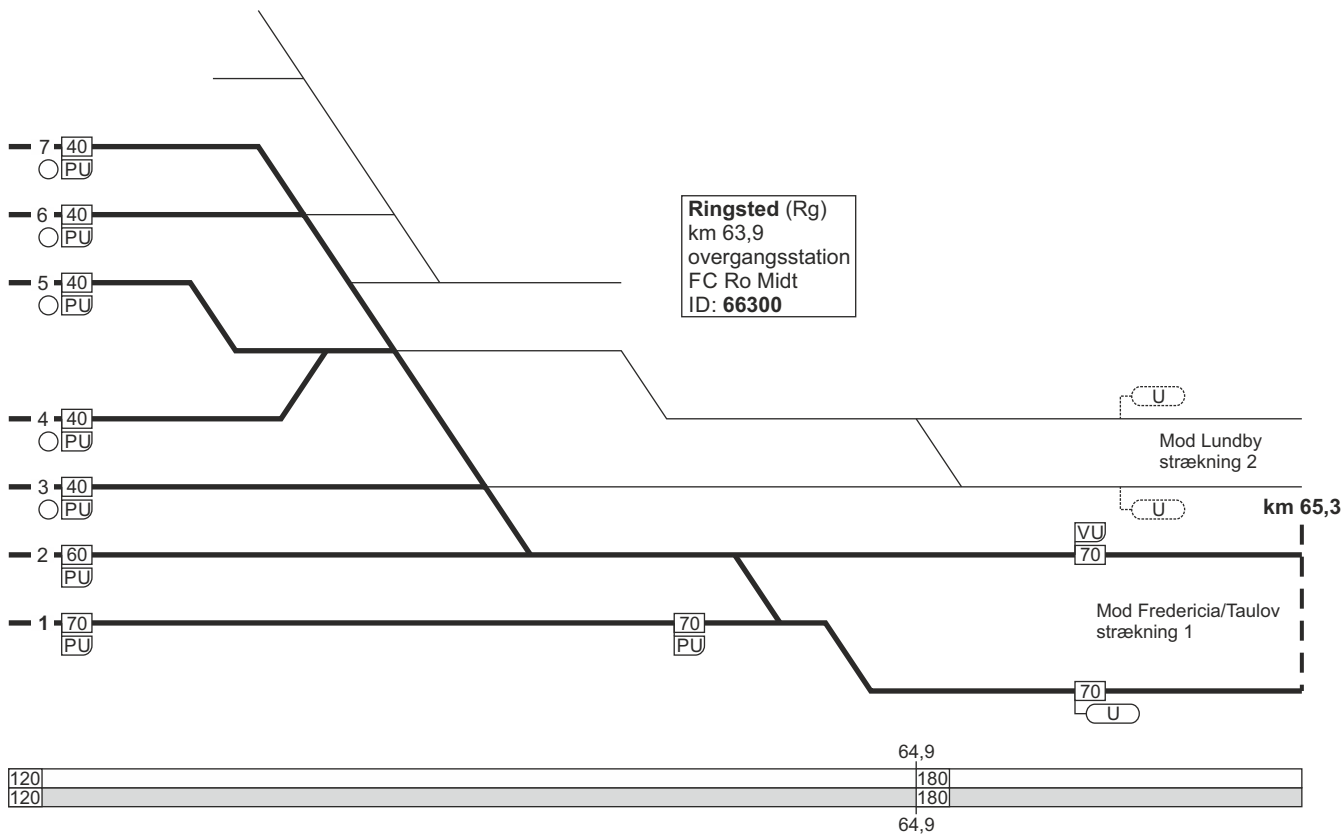






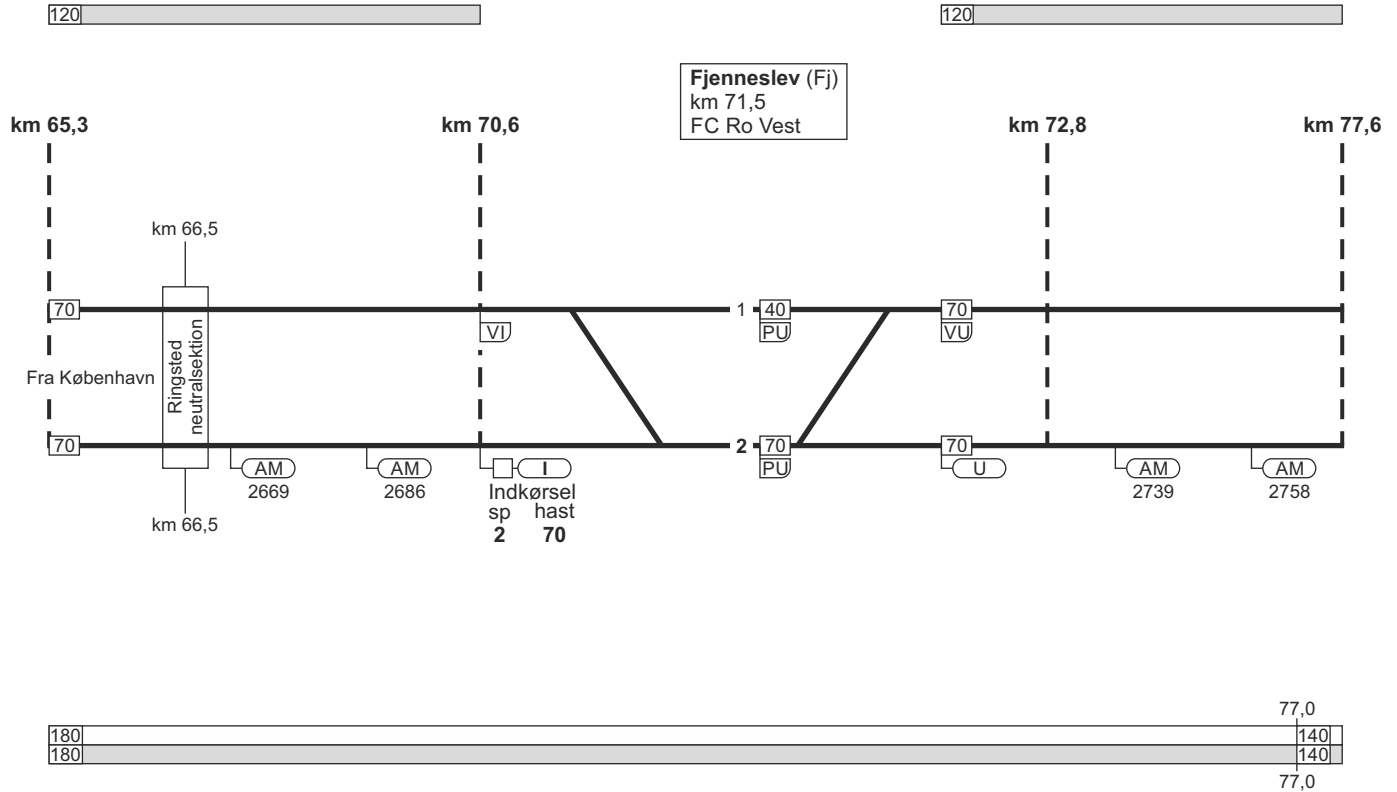


120

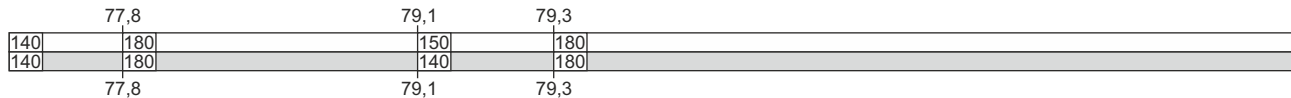
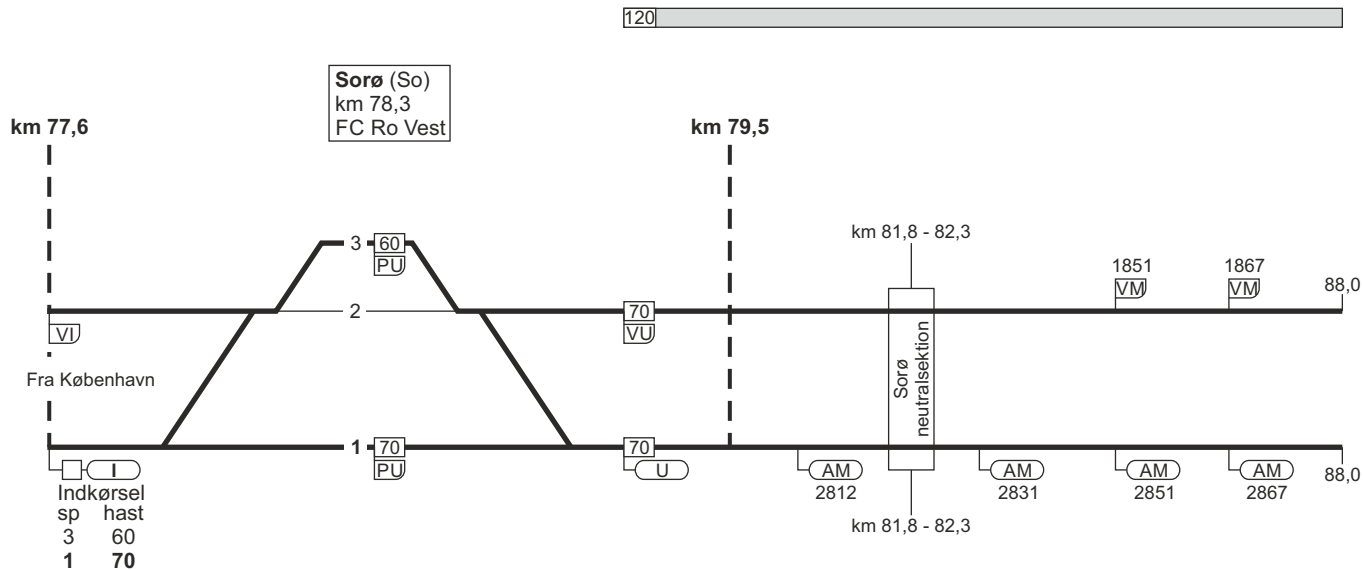


FC Ro Vest  
linjeblok  
stigning M

FC Ro Vest  
linjeblok  
stigning M



FC Ro Vest  
linjeblok  
stigning L



FC Ro Vest  
linjeblok  
stigning L

91,6



**Slagelse (Sg)**  
km 92,9  
overgangsstation  
FC Ro Vest  
ID: 61051



km 91,7

Indkørsel	sp	hast
1	60	
2	70	
3	60	
4	60	

km 94,2

88,0  
70

Fra København

88,0  
70

AM  
2885

AM  
2903

Indkørsel	sp	hast
1	60	
2	60	
3	70	
4	60	

1 60  
PU

2 60  
PU

60  
PU

3 70  
PU

70  
PU

4 60  
K/PU

60  
U

5 40  
PU

Mod Tølløse  
Lokaltog

km 0,9

\*) Mod Tølløse:  
Bogstavviser = H

90,6

91,9

94,0



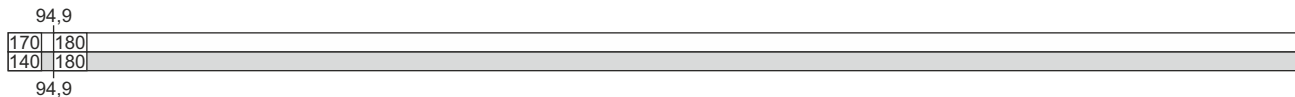
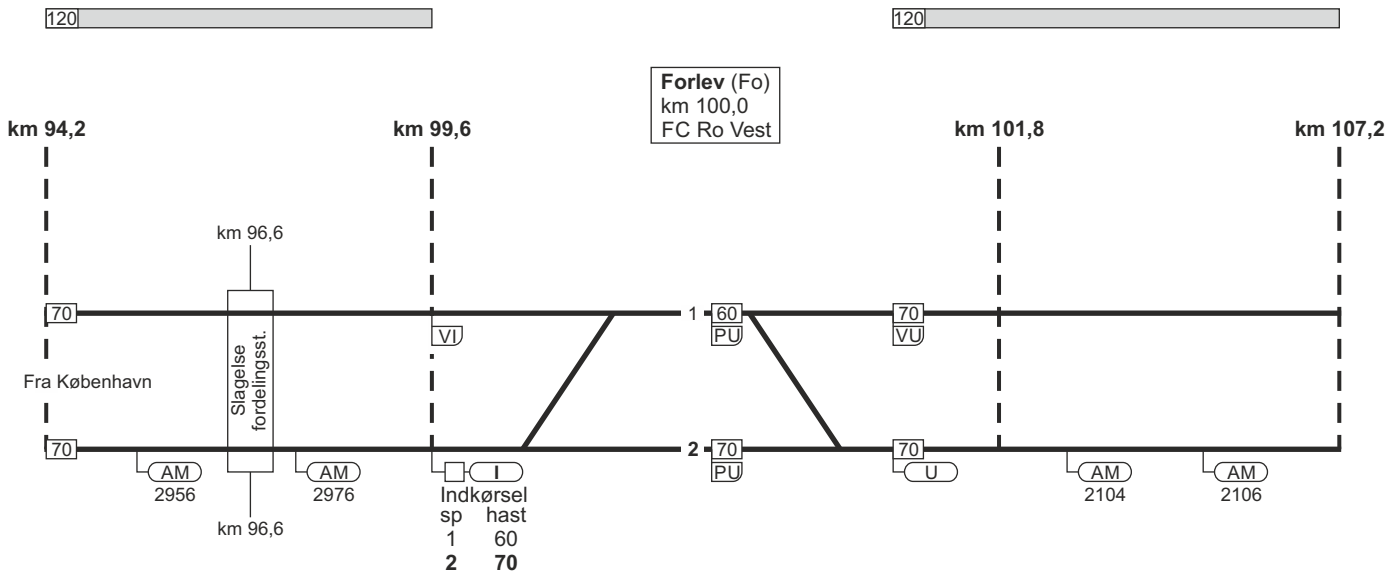
90,6

91,9

94,0

FC Ro Vest  
linjeblok  
stigning M

FC Ro Vest  
linjeblok  
stigning L



180
180

**Korsør (Kø)**  
 km 108,3  
 FC Ro Vest  
 ID: 61200

km 107,2

Indkørsel	sp	hast
1	60	
2	70	
3	60	
4	60	

Udrykningsspor

12

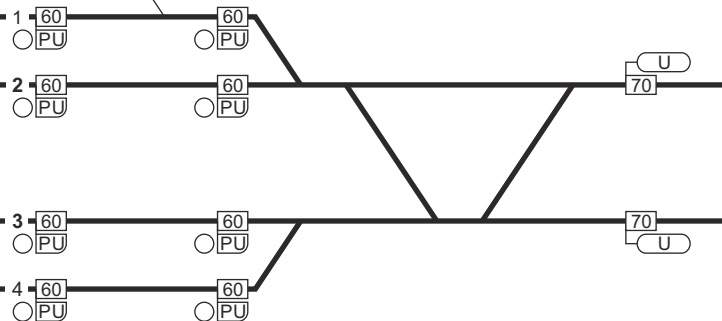
Materielgård

11

km 109,9

Fra København

Indkørsel	sp	hast
1	60	
2	60	
3	70	
4	60	



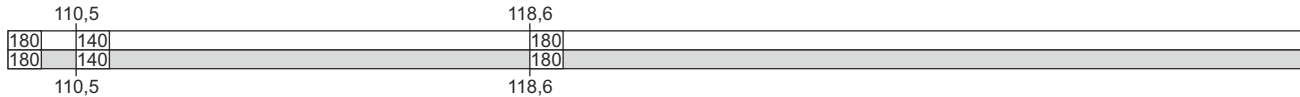
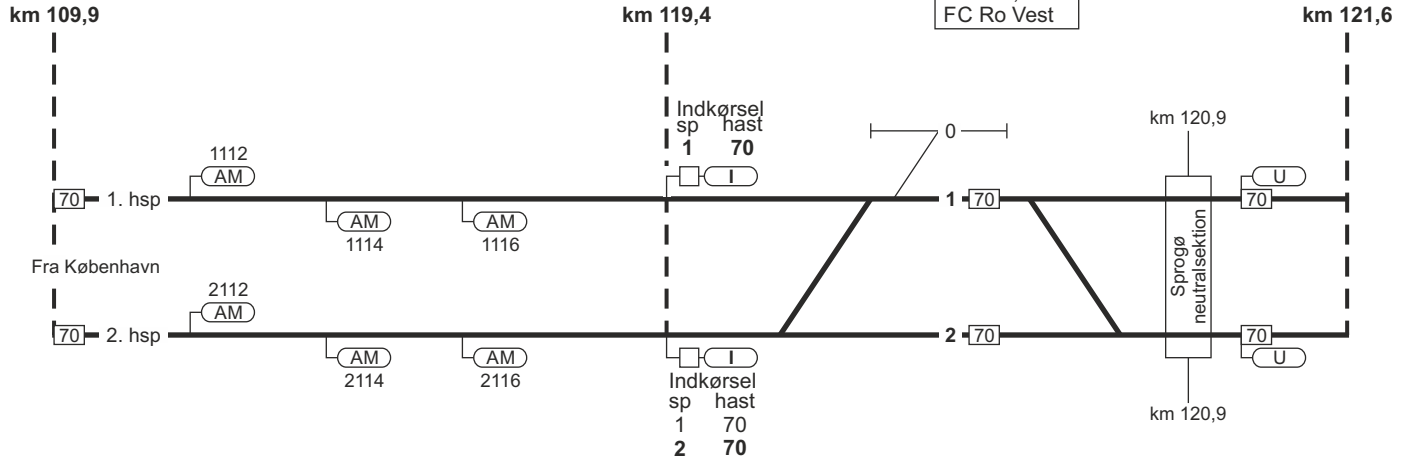
180
180



FC Ro Vest  
linjeblok / vekselspor  
stigning D



Sprogø (Spr)  
km 120,2  
FC Ro Vest



FC Ro Vest  
linjeblok / vekselspor  
stigning F

180  
180

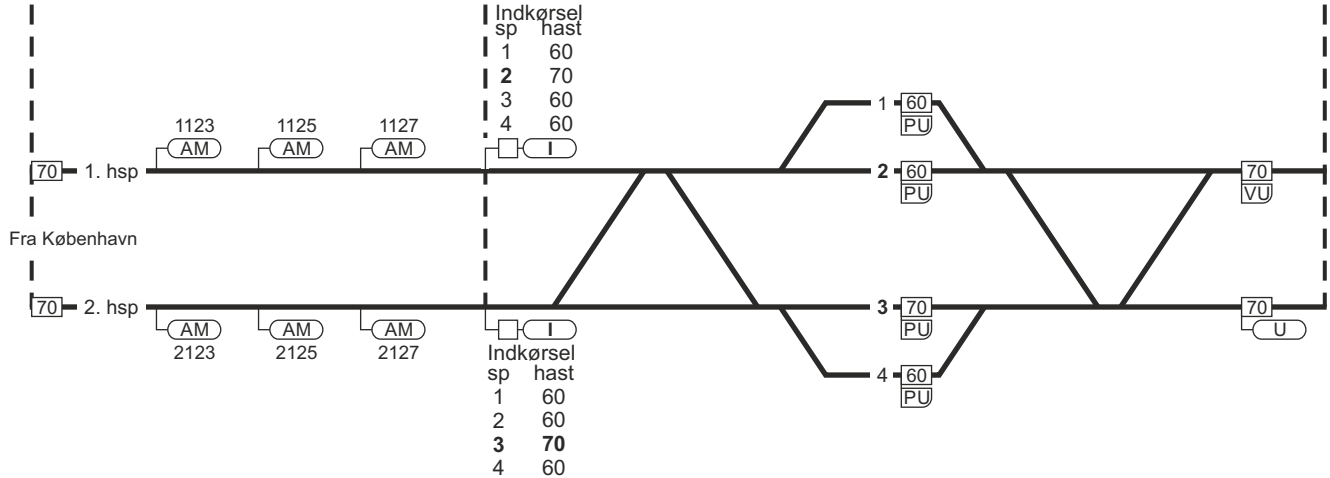
120

Nyborg (Ng)  
km 131,6  
FC Ro Vest  
ID: 61300

km 121,6

km 129,8

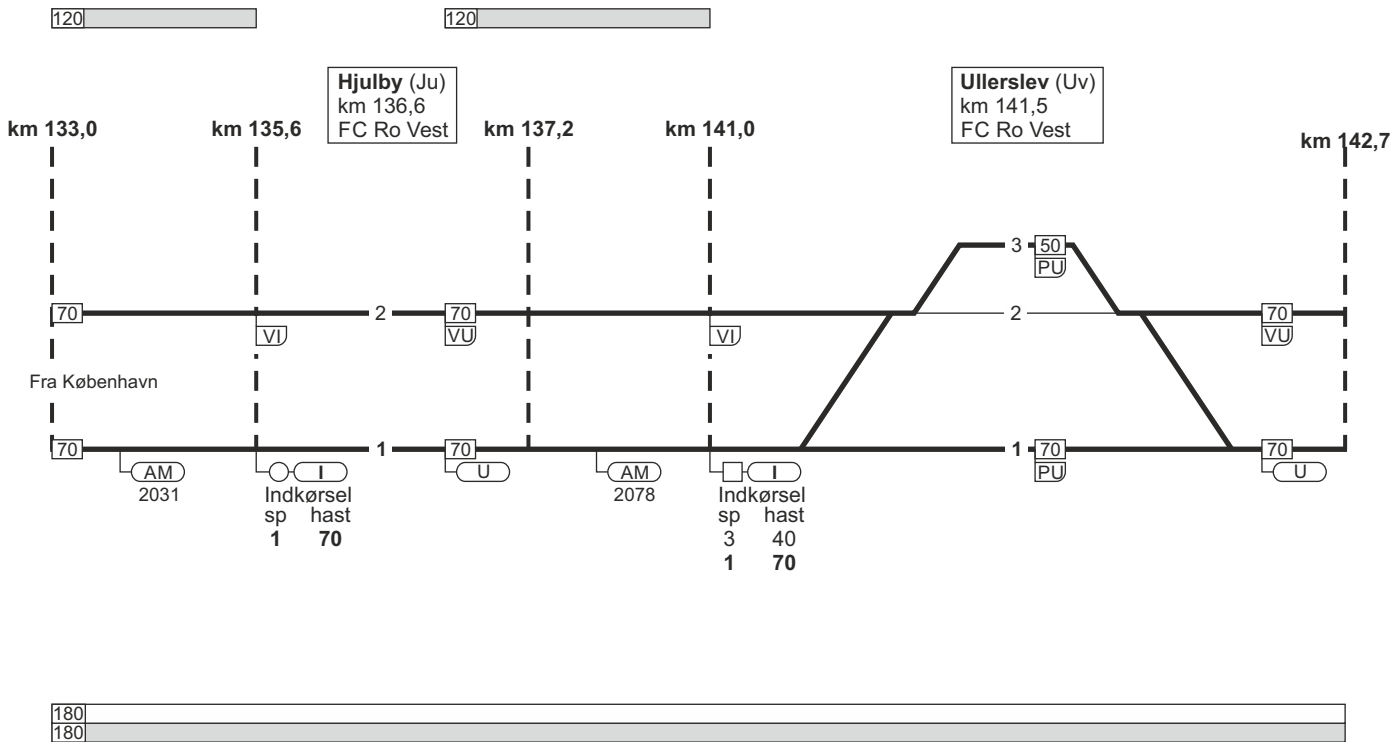
km 133,0



180  
180

FC Ro Vest  
linjeblok  
stigning F

FC Ro Vest  
linjeblok  
stigning L



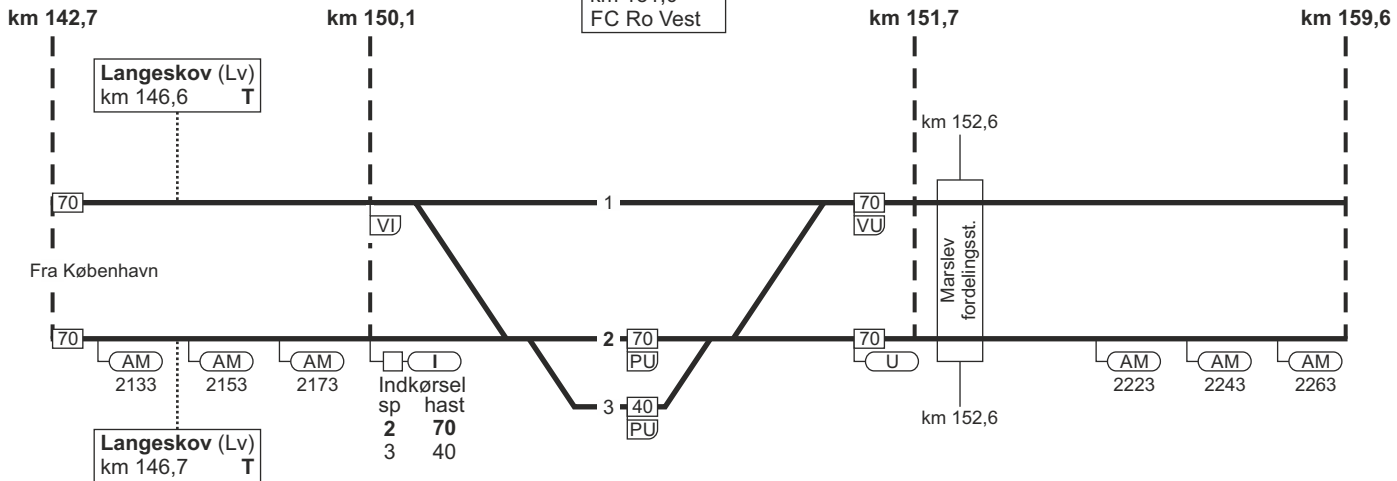
FC Ro Vest  
linjeblok  
stigning K

FC Ro Vest  
linjeblok  
stigning H

120

120

Marslev (Mv)  
km 151,0  
FC Ro Vest

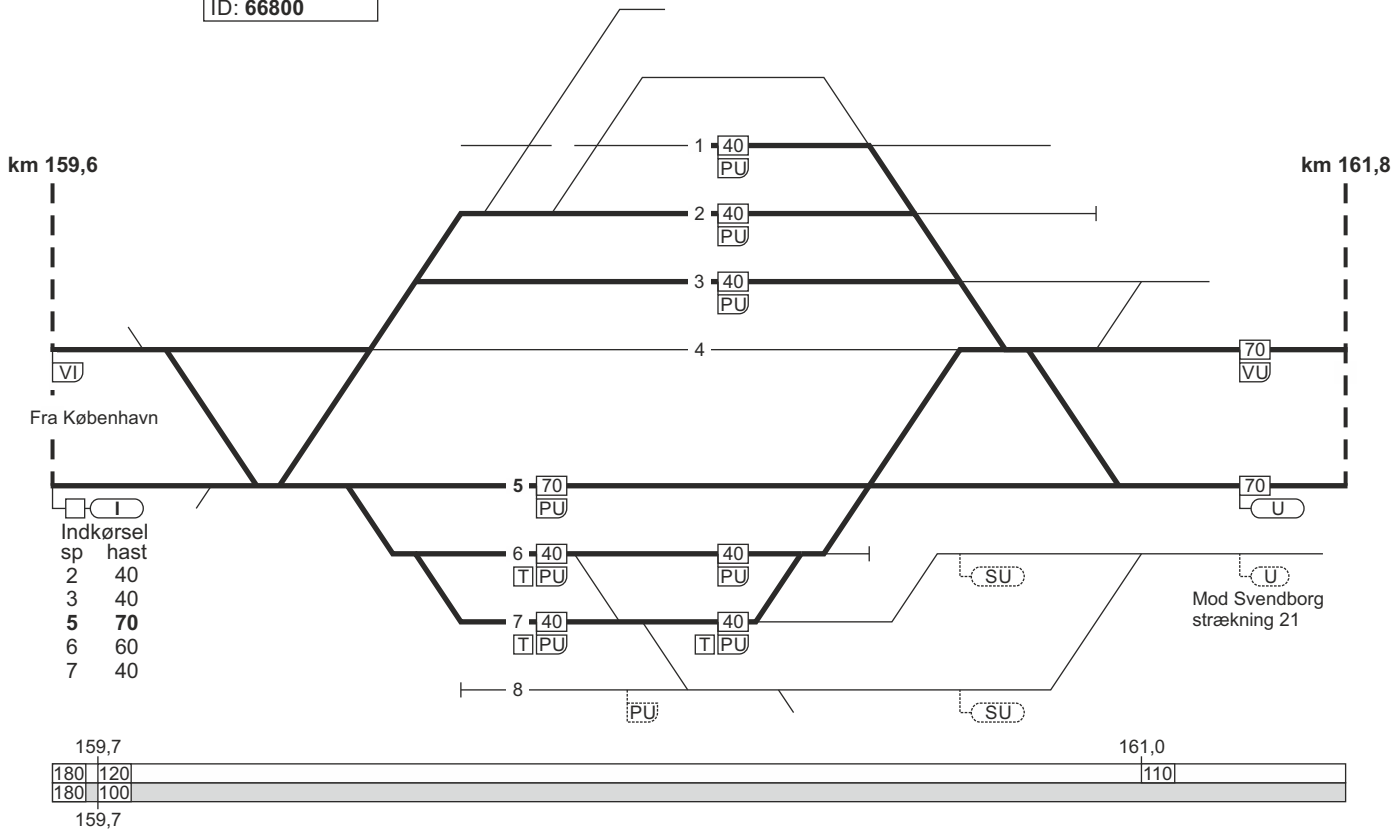


180  
180

180

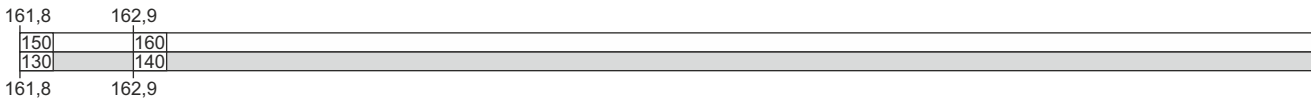
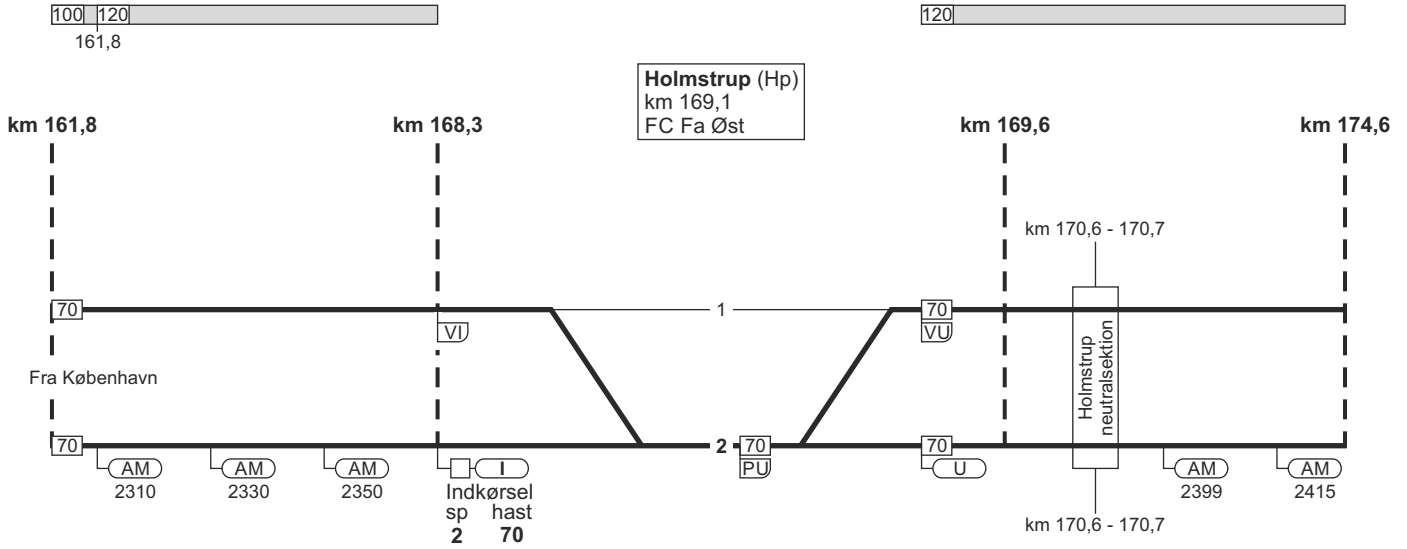
**Odense (Od)**  
 km 160,3  
 overgangsstation  
 ID: 66800

100

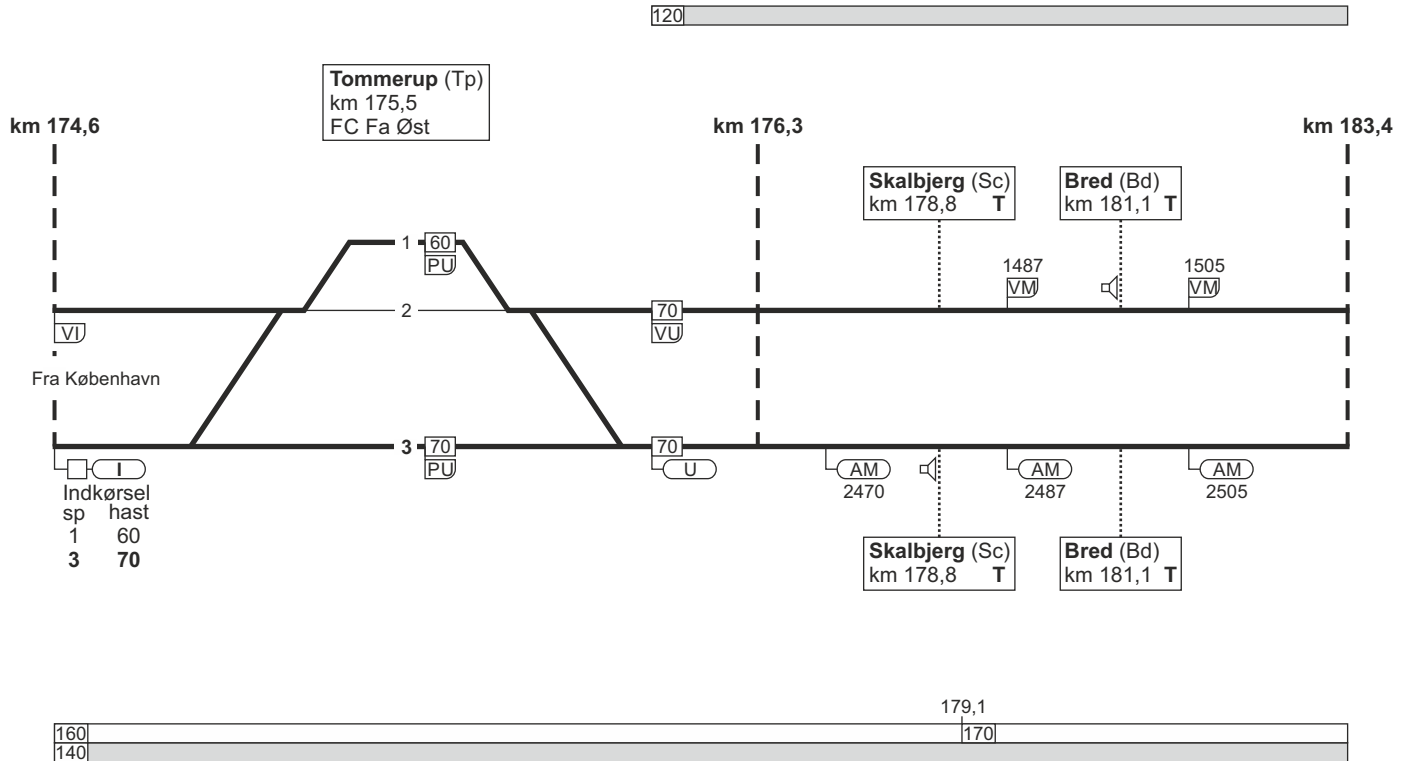


FC Fa Øst  
linjeblok  
stigning G

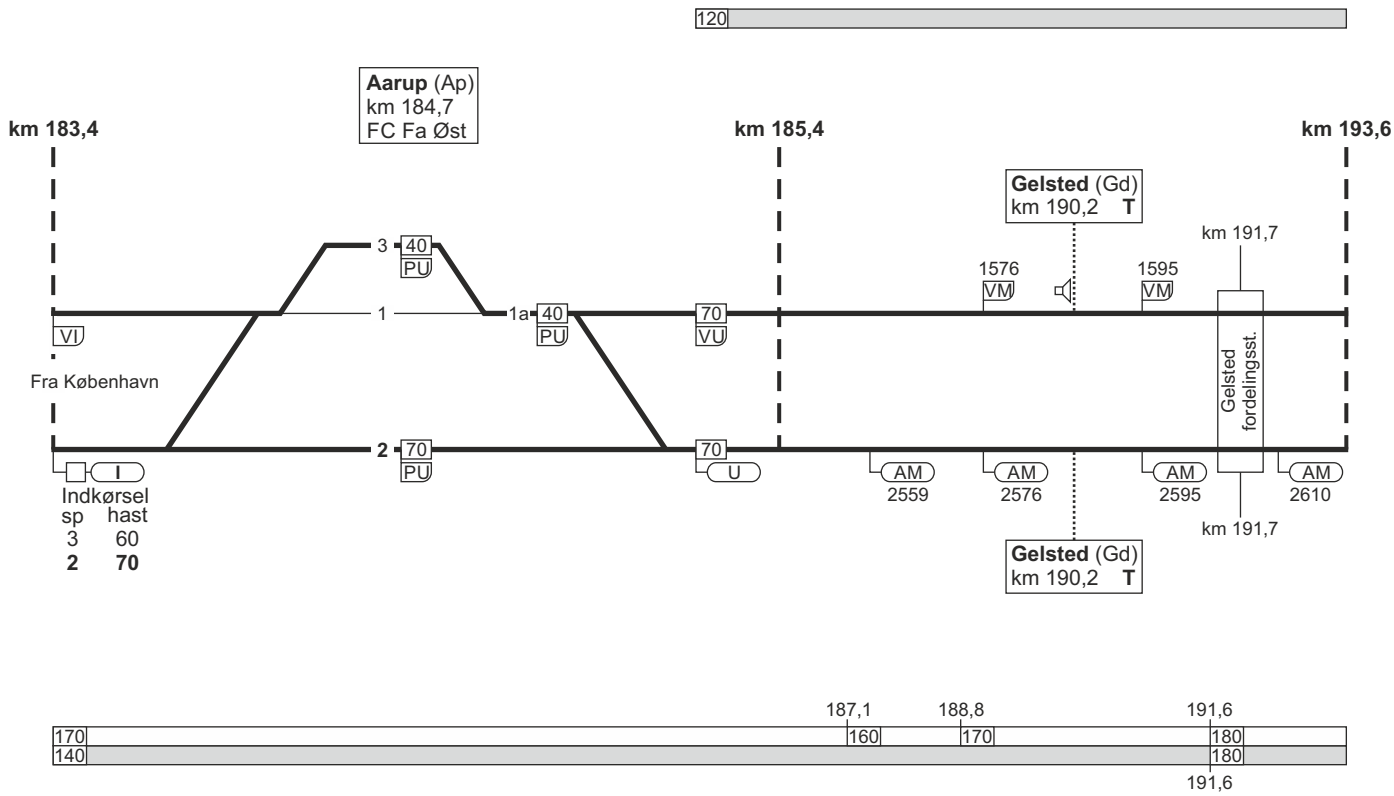
FC Fa Øst  
linjeblok  
stigning G



FC Fa Øst  
linjeblok  
stigning M

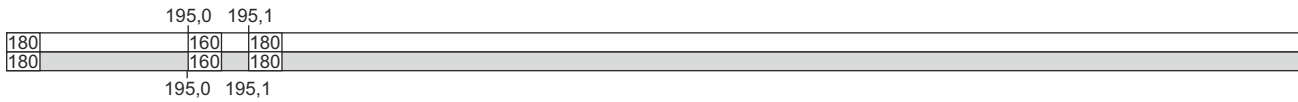
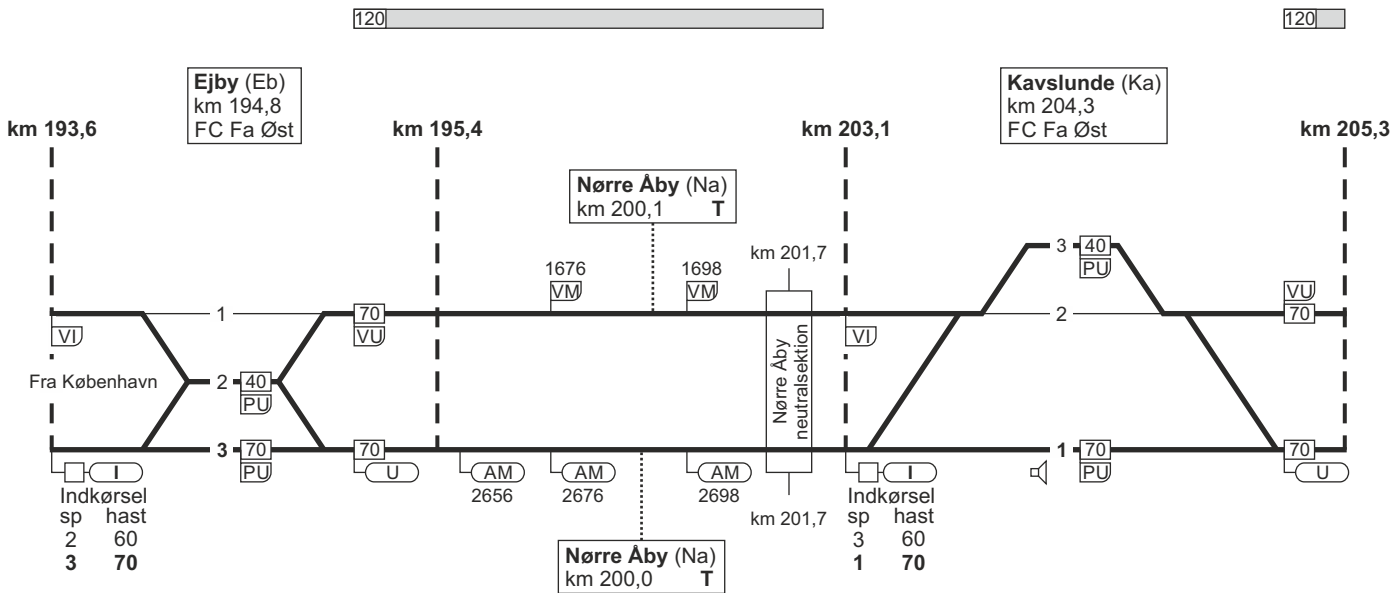


FC Fa Øst  
linjeblok  
stigning G



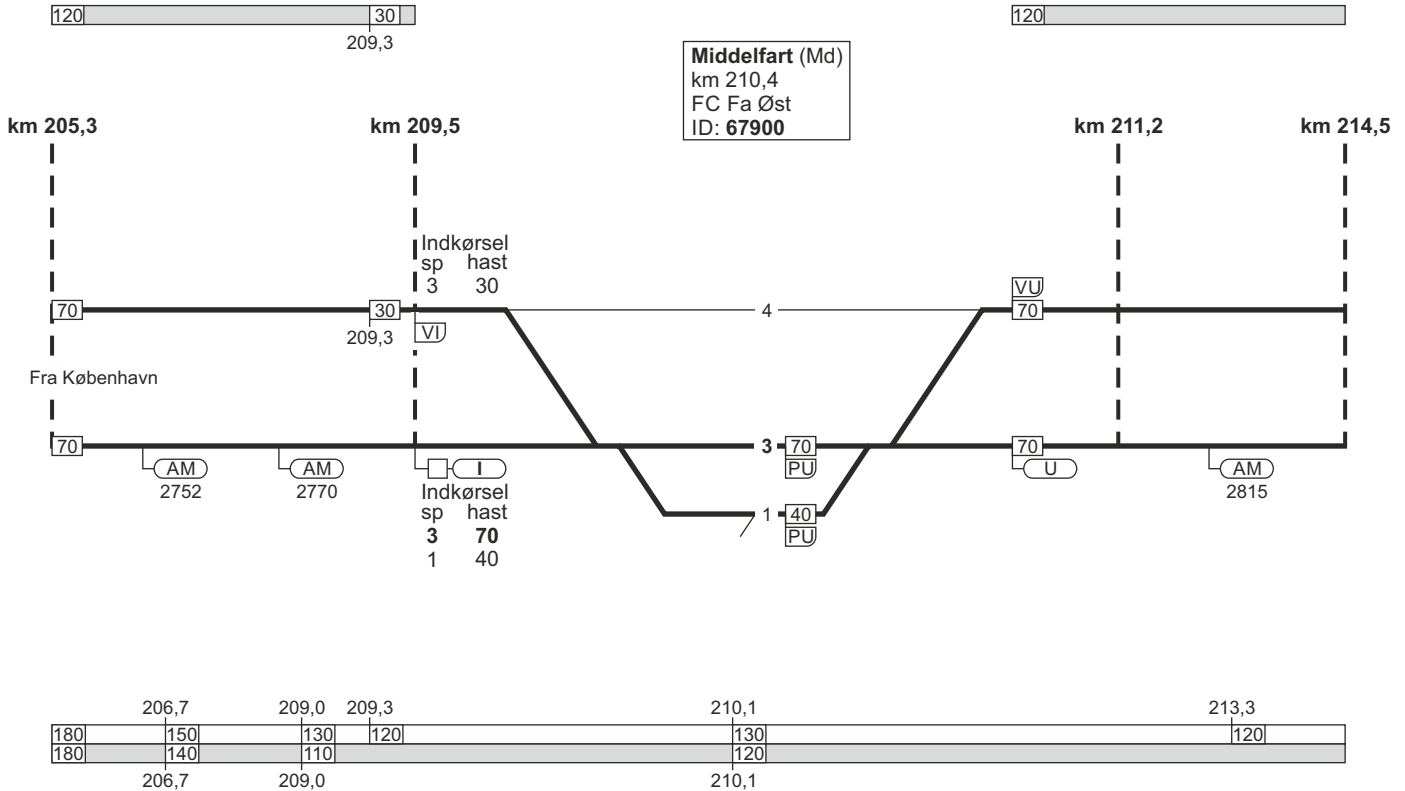


FC Fa Øst  
linjeblok  
stigning L

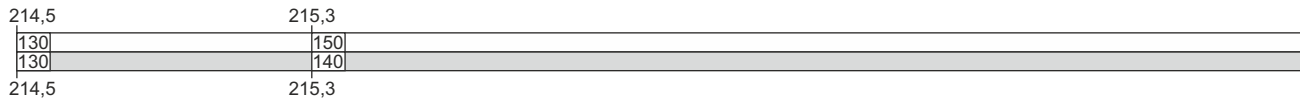
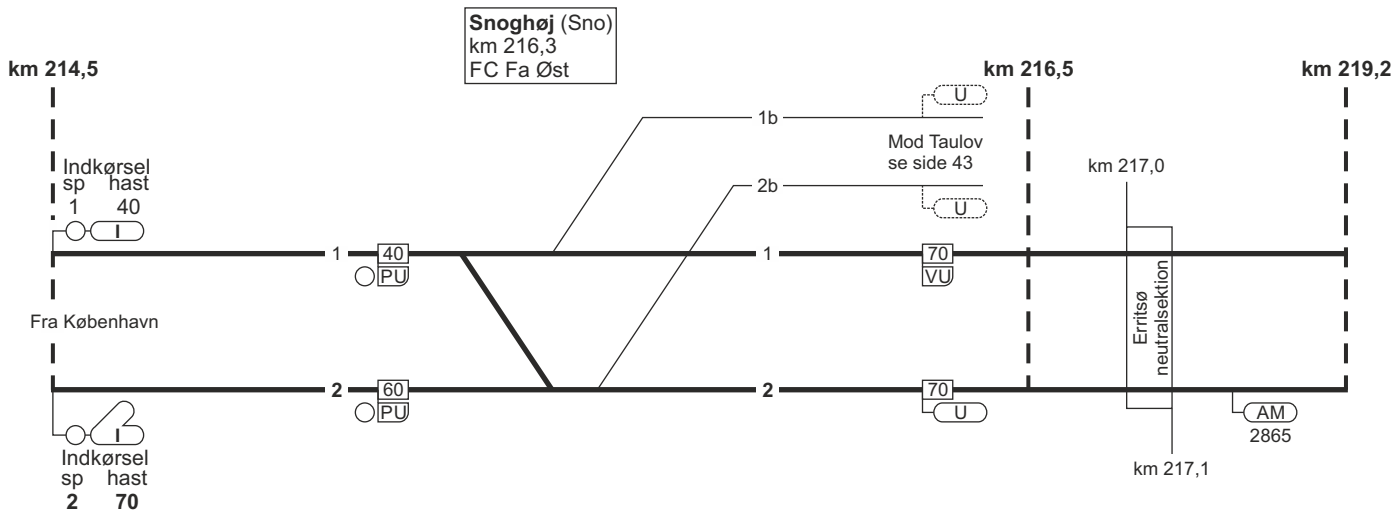


FC Fa Øst  
linjeblok  
stigning G

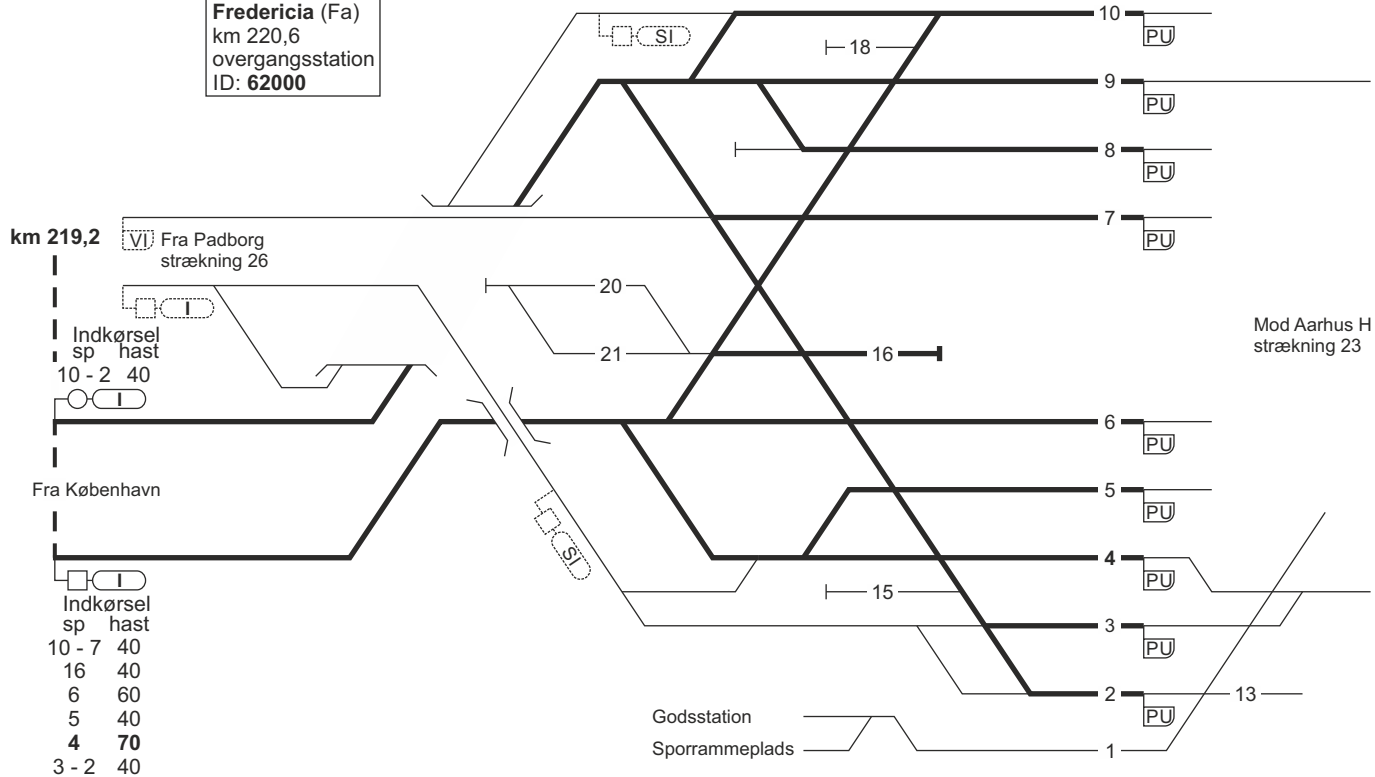
FC Fa Øst  
linjeblok  
stigning G



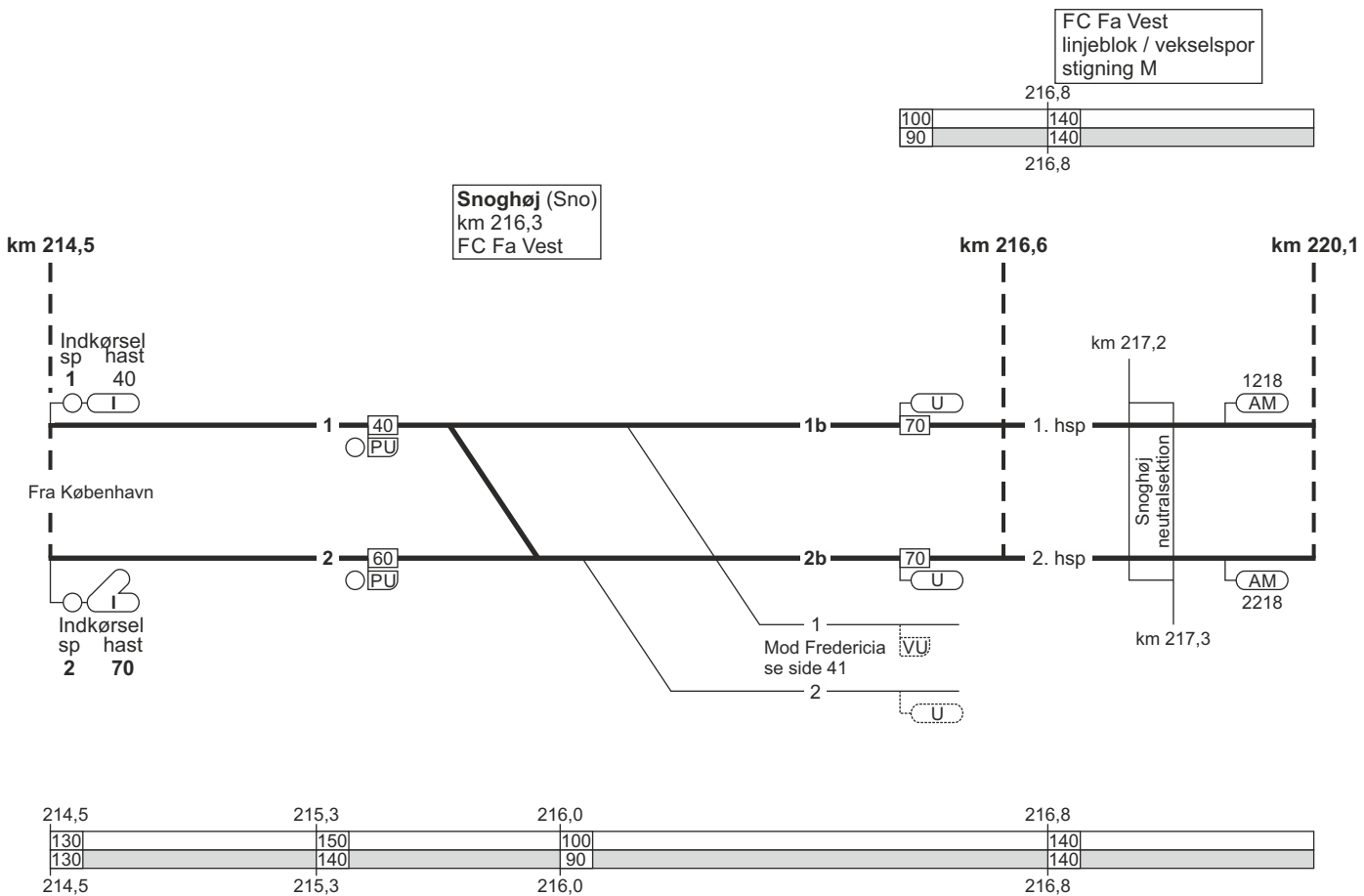
FC Fa Øst  
linjeblok  
stigning G



**Fredericia (Fa)**  
 km 220,6  
 overgangsstation  
 ID: 62000



	219,4	219,9
150	130	100
140	100	
	219,4	



**Taulov (TI)**  
 km 222,5  
 overgangsstation  
 FC Fa  
 ID: 66900

120

km 220,1

km 223,6

Indkørsel  
 sp hast  
 4 40  
 3a 70



4  
 40  
 PU



Indkørsel  
 sp hast  
 3 70  
 2 60



Indkørsel  
 sp hast  
 2 60  
 1 70

3 70  
 PU

2 60  
 PU

1 70  
 PU

70  
 VU


Mod Padborg  
 strækning 26

70  
 U

Indkørsel  
 sp hast  
 4 40  
 3a 70  
 1a 70



Fra Fredericia  
 strækning 26



3a

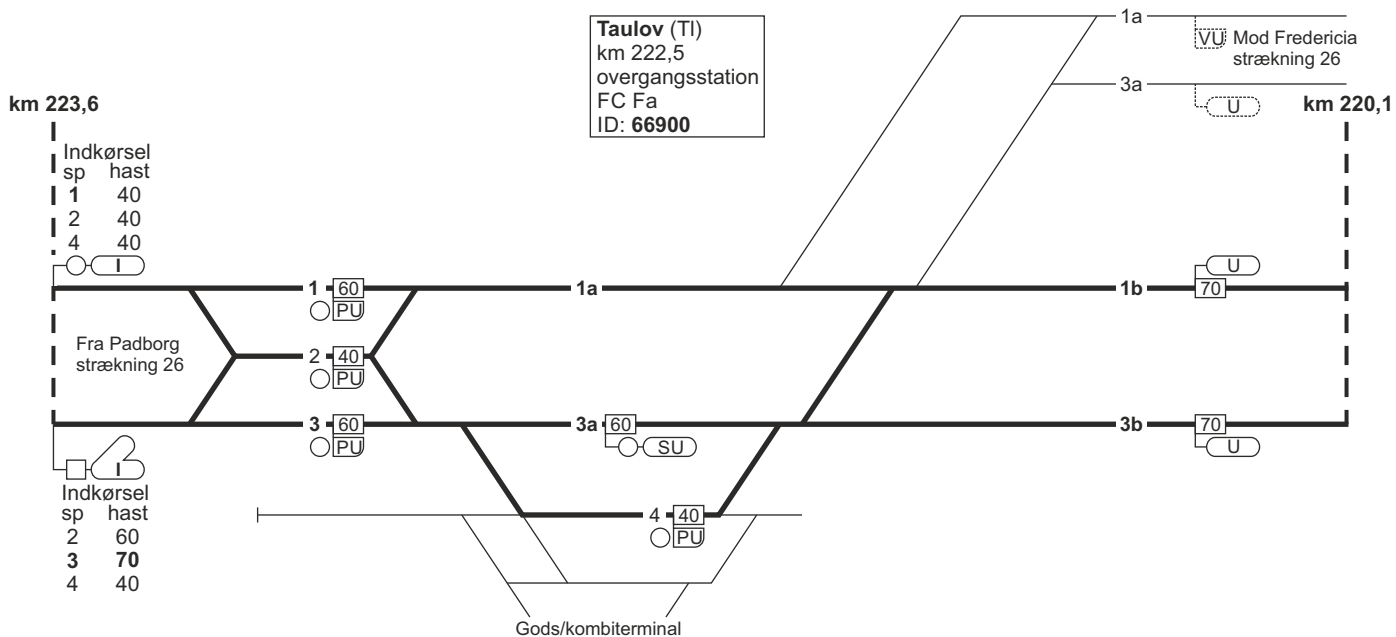
1a

223,4

140  
 140

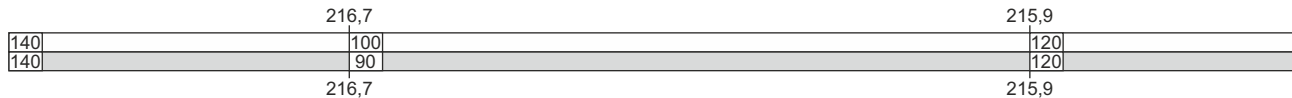
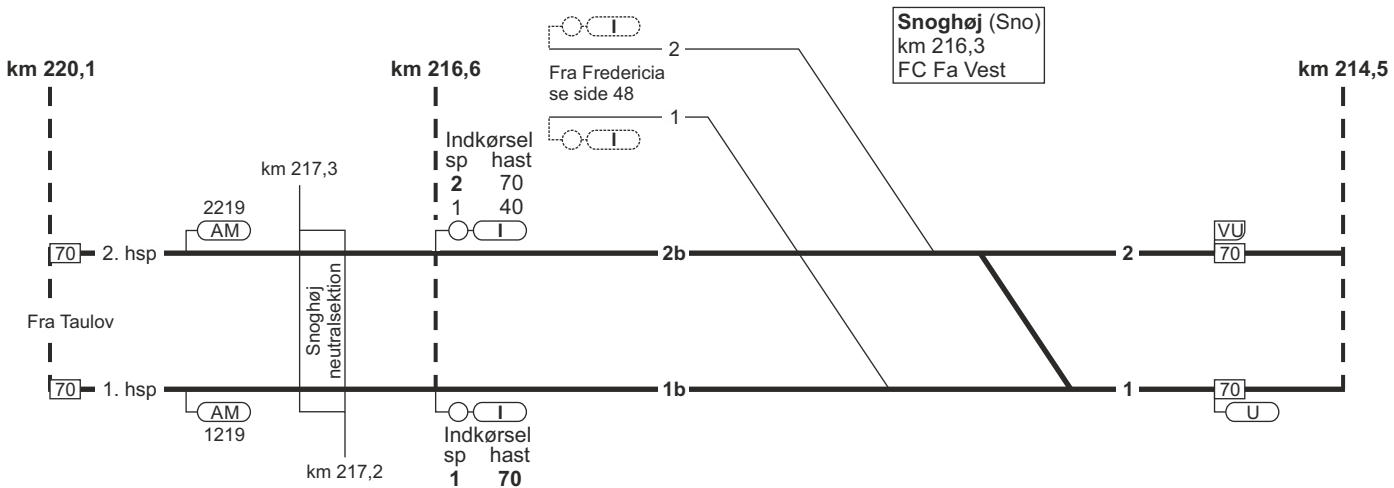

150

140
140

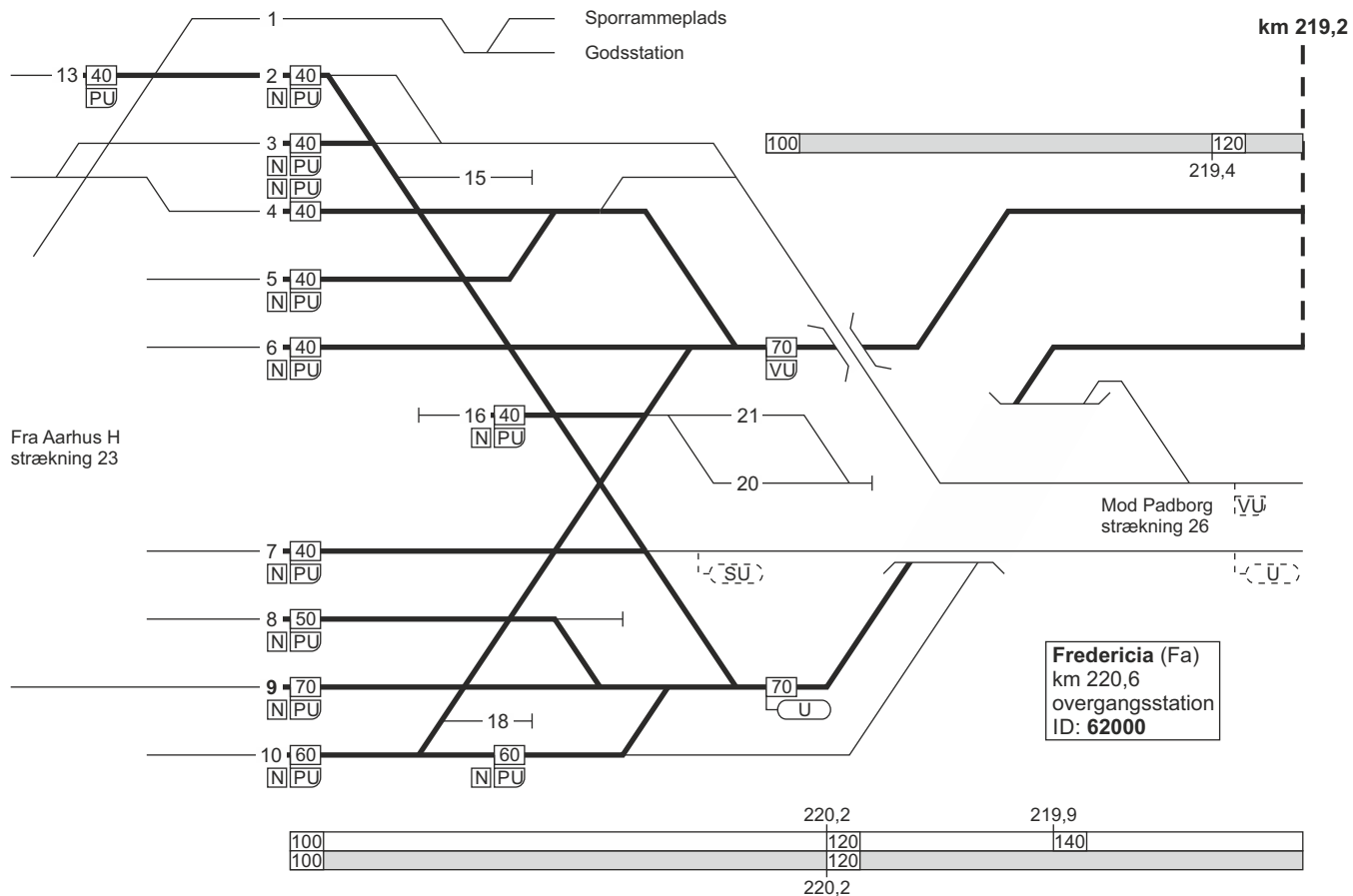


	222,6	222,1		220,8
150	140	110		140
140		110		140
		222,1		220,8

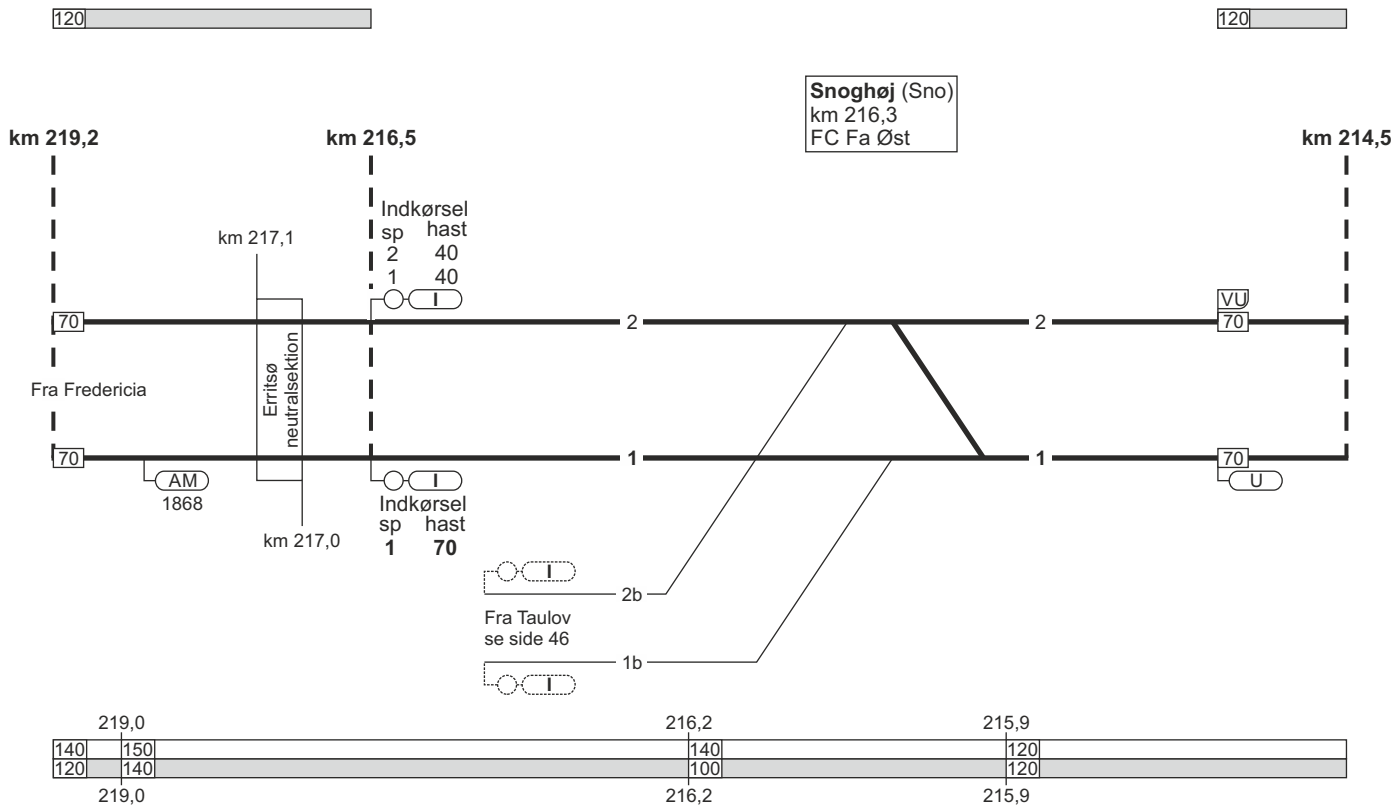
FC Fa Vest  
linjeblok / vekselspor  
stigning M





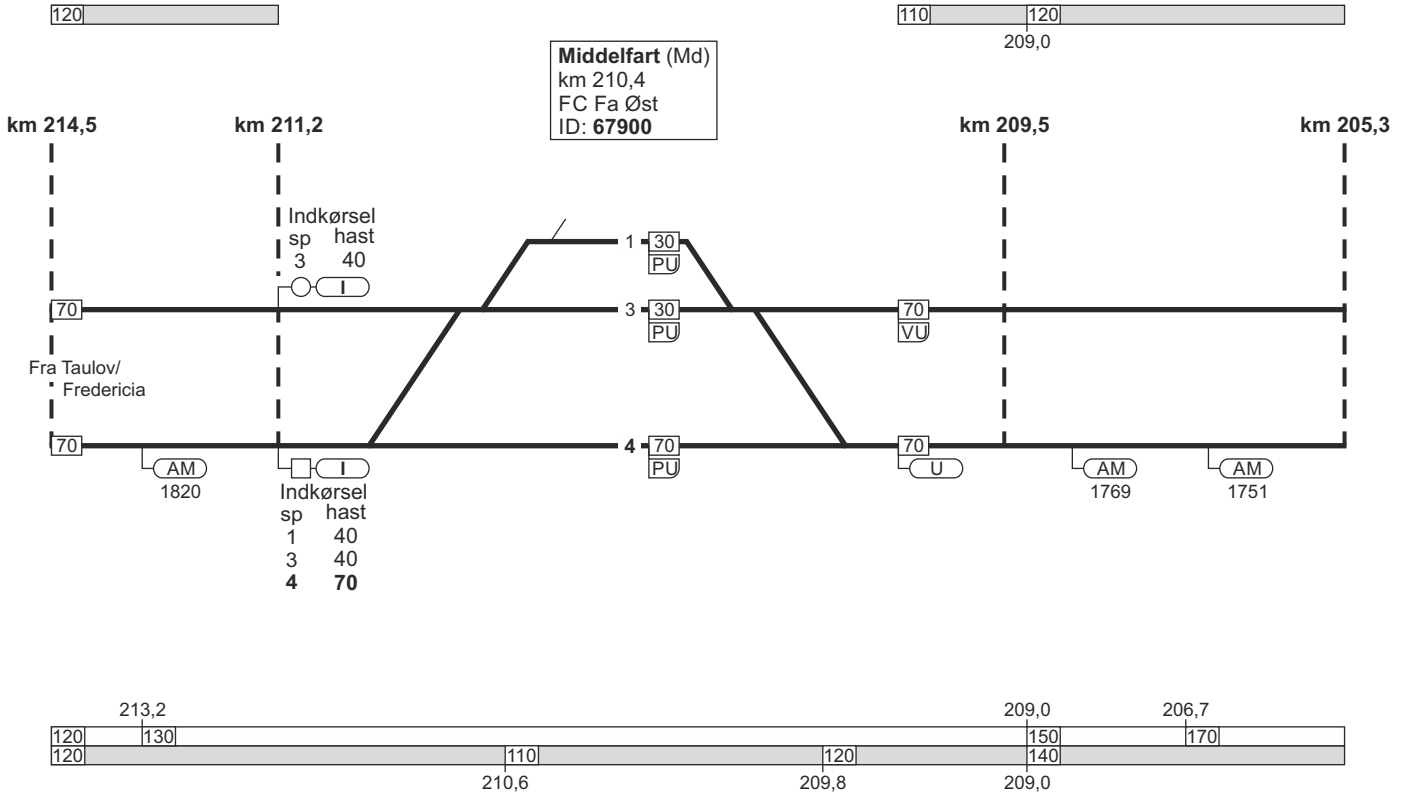


FC Fa Øst  
linjeblok  
stigning G




FC Fa Øst  
linjeblok  
stigning G

FC Fa Øst  
linjeblok  
stigning G

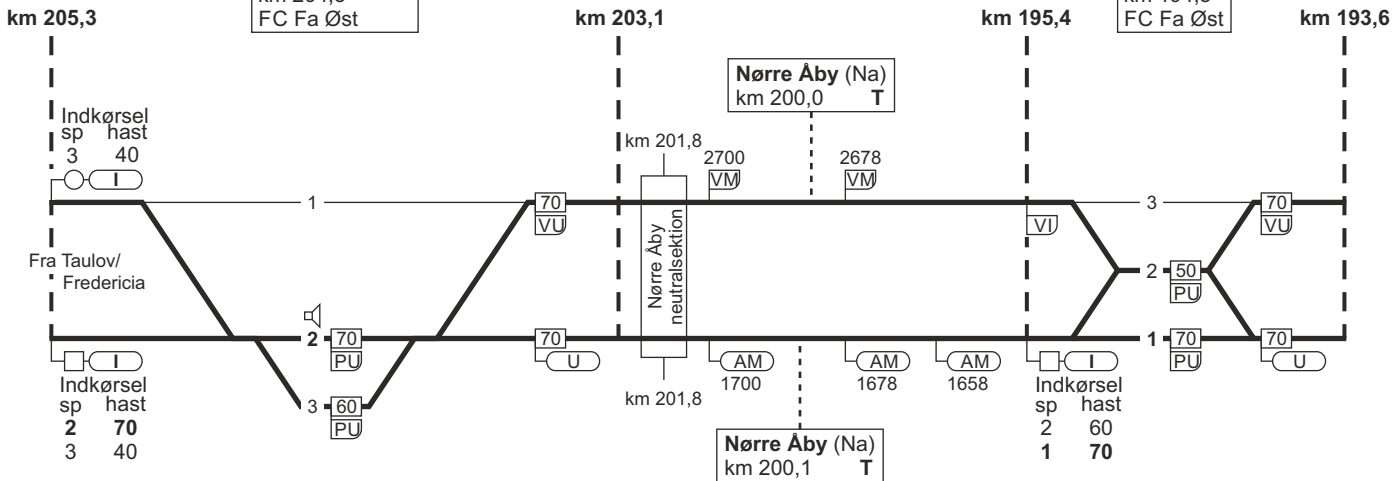


FC Fa Øst  
 injeblok  
 stigning H



**Kavslunde (Ka)**  
 km 204,3  
 FC Fa Øst

**Ejby (Eb)**  
 km 194,8  
 FC Fa Øst



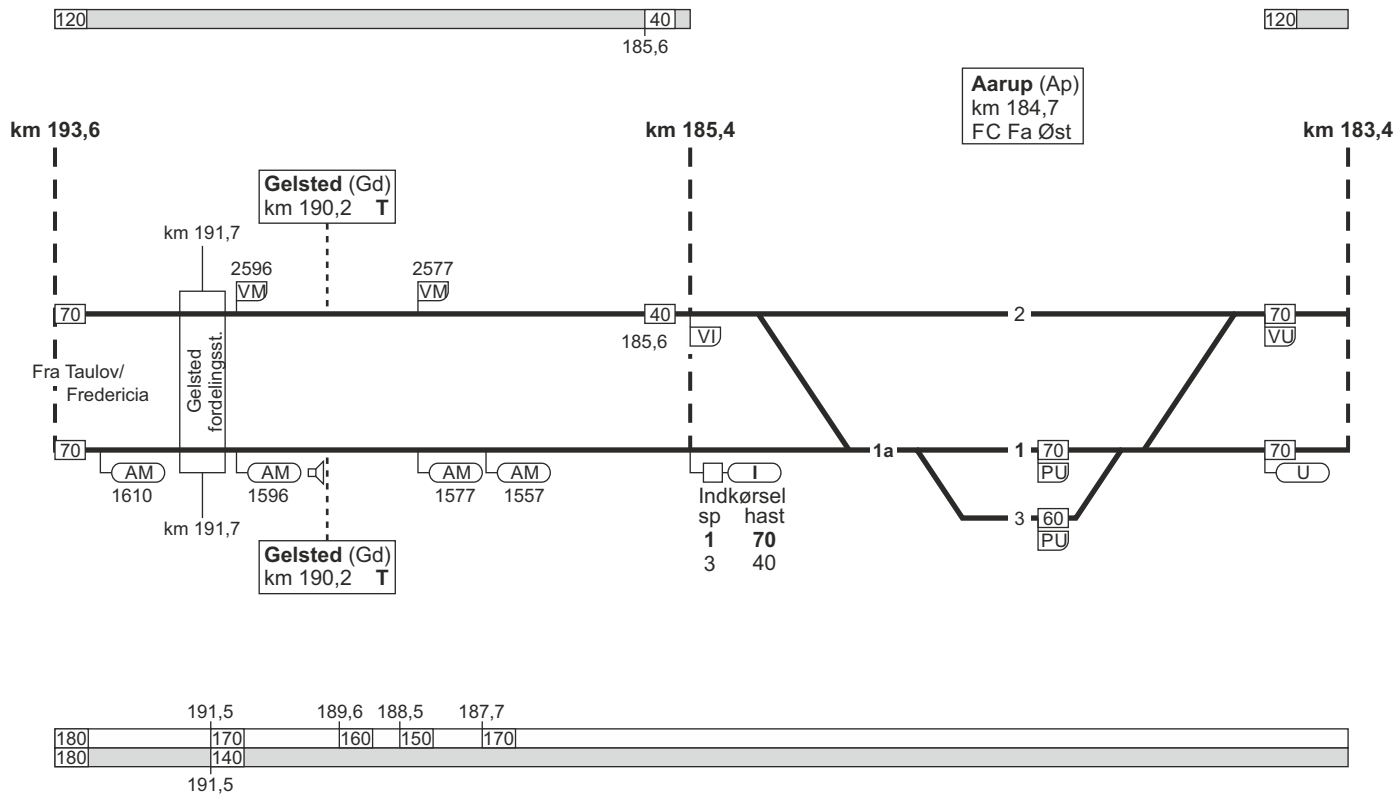
204,4



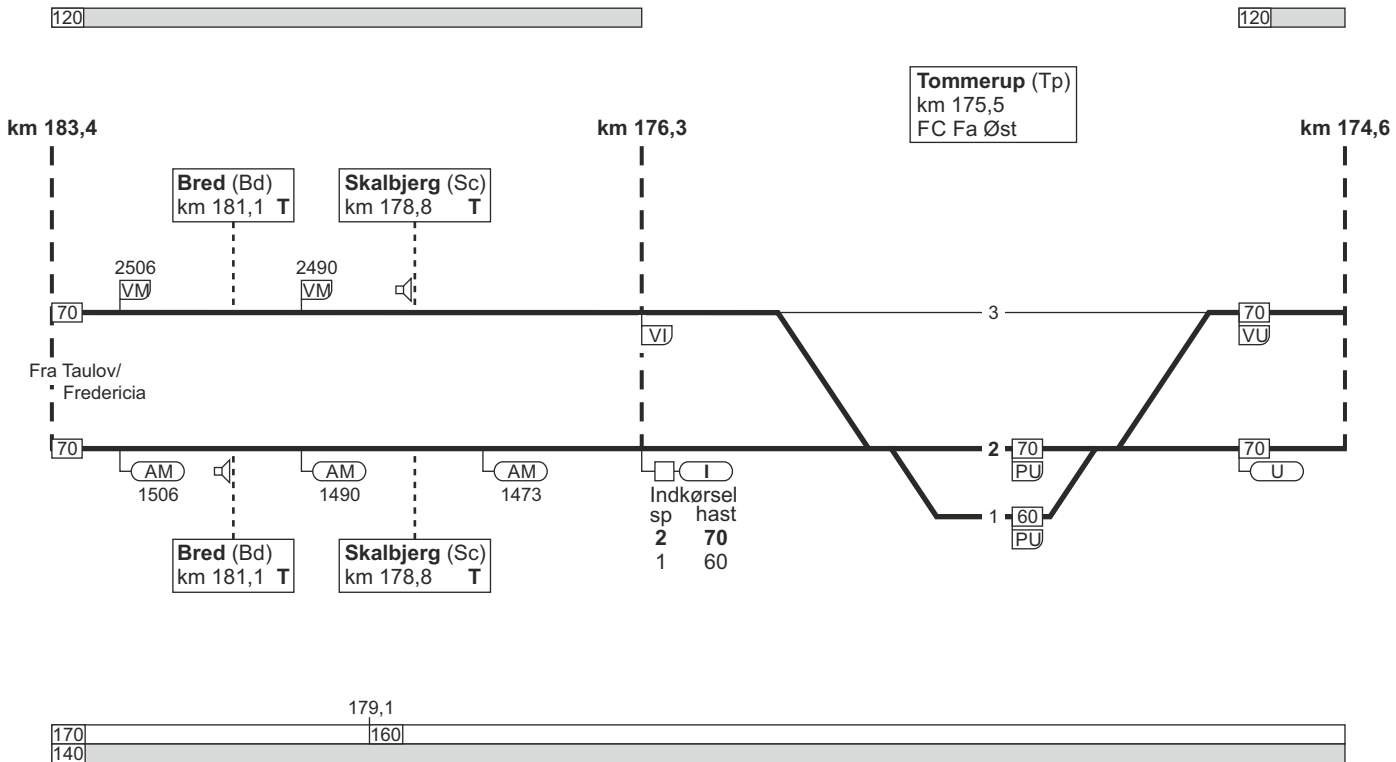
204,4

FC Fa Øst  
linjeblok  
stigning G

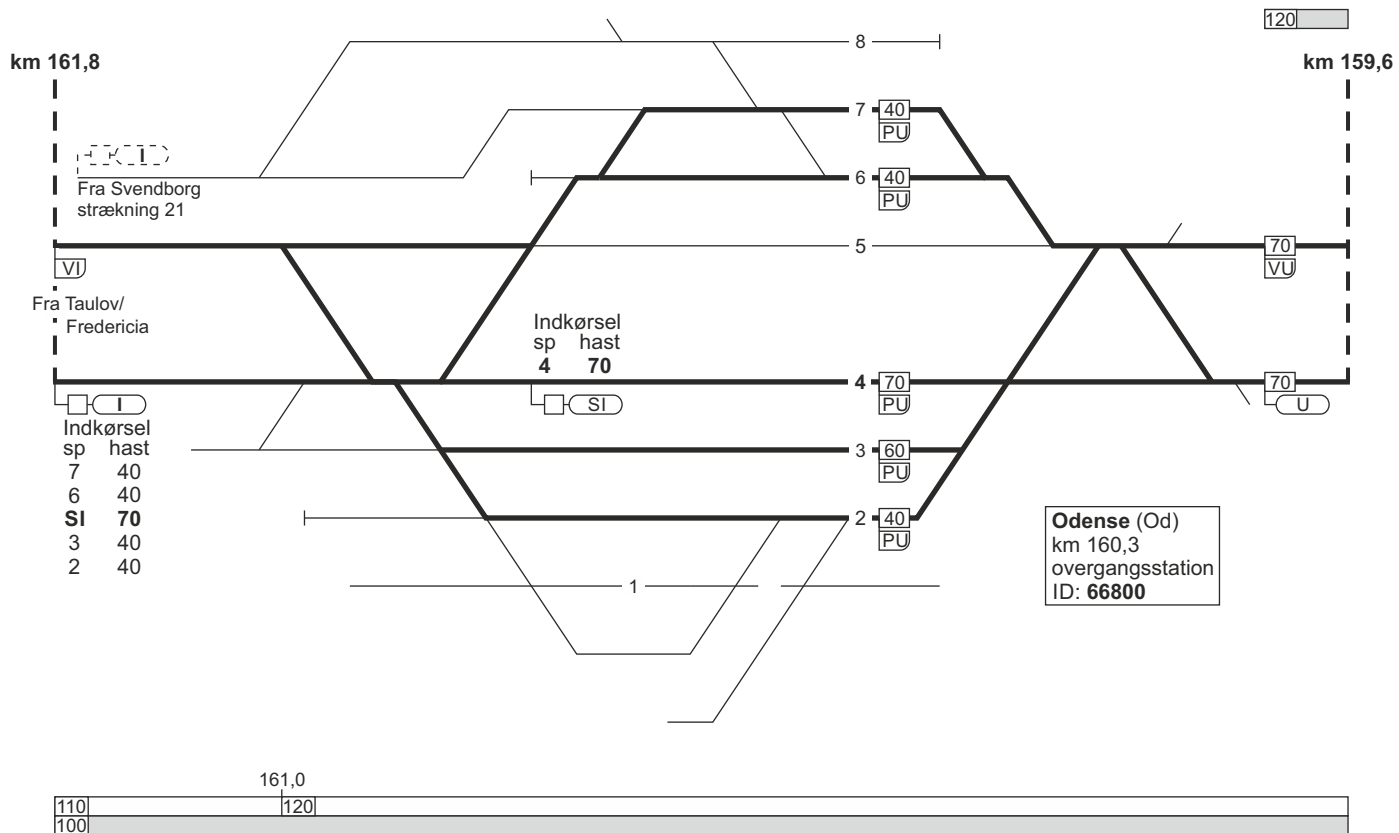
Aarup (Ap)  
km 184,7  
FC Fa Øst



FC Fa Øst  
linjeblok  
stigning K



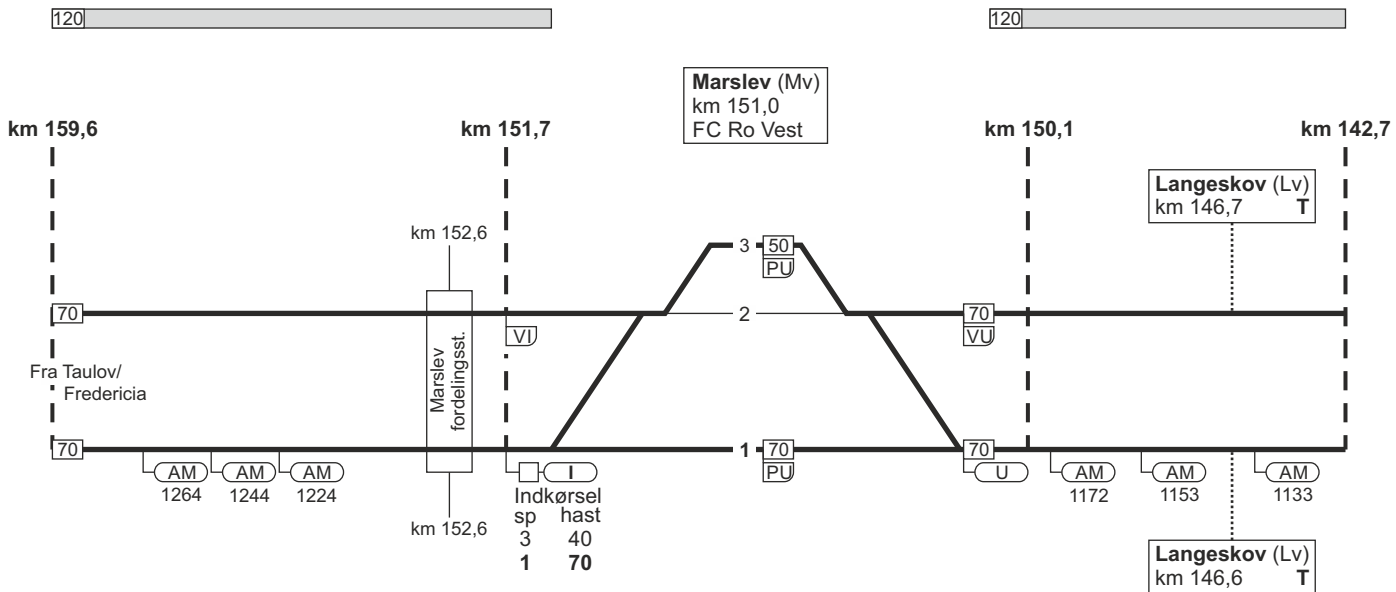






FC Ro Vest  
linjeblok  
stigning J

FC Ro Vest  
linjeblok  
stigning L



159,6



159,6 158,4

FC Ro Vest  
linjeblok  
stigning M

FC Ro Vest  
linjeblok  
stigning J

120

120

Ullerslev (Uv)  
km 141,5  
FC Ro Vest

Hjulby (Ju)  
km 136,6  
FC Ro Vest

km 142,7

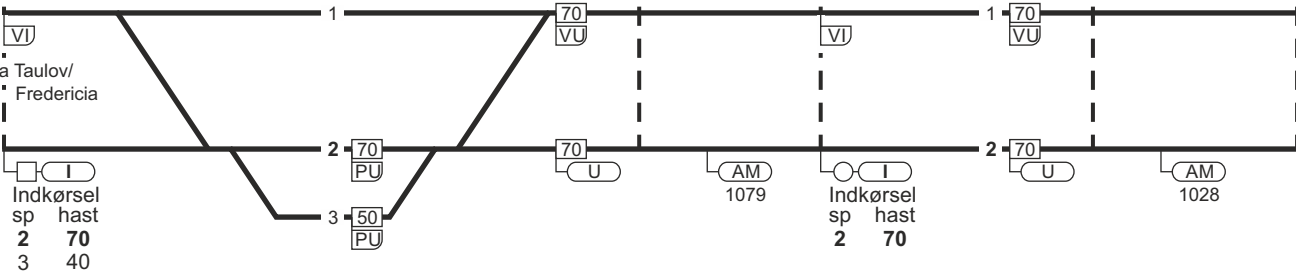
km 141,0

km 137,2

km 135,6

km 133,0

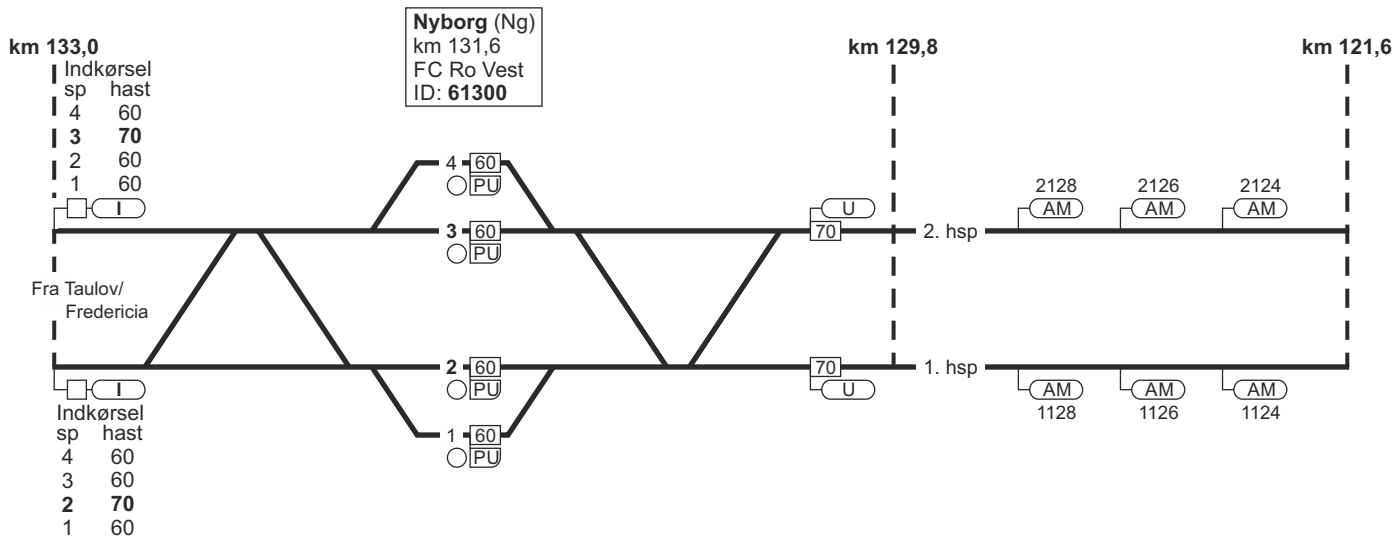
Fra Taulov/  
Fredericia



180  
180

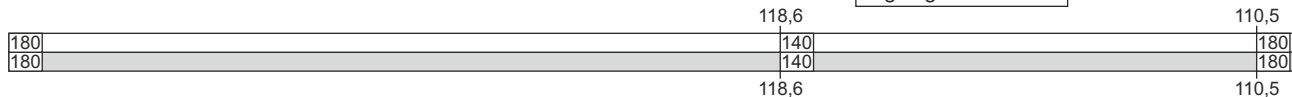
FC Ro Vest  
linjeblok / vekselspor  
stigning F

180
180

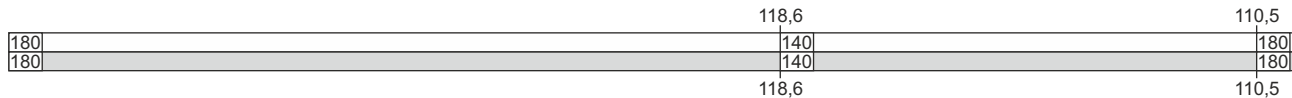
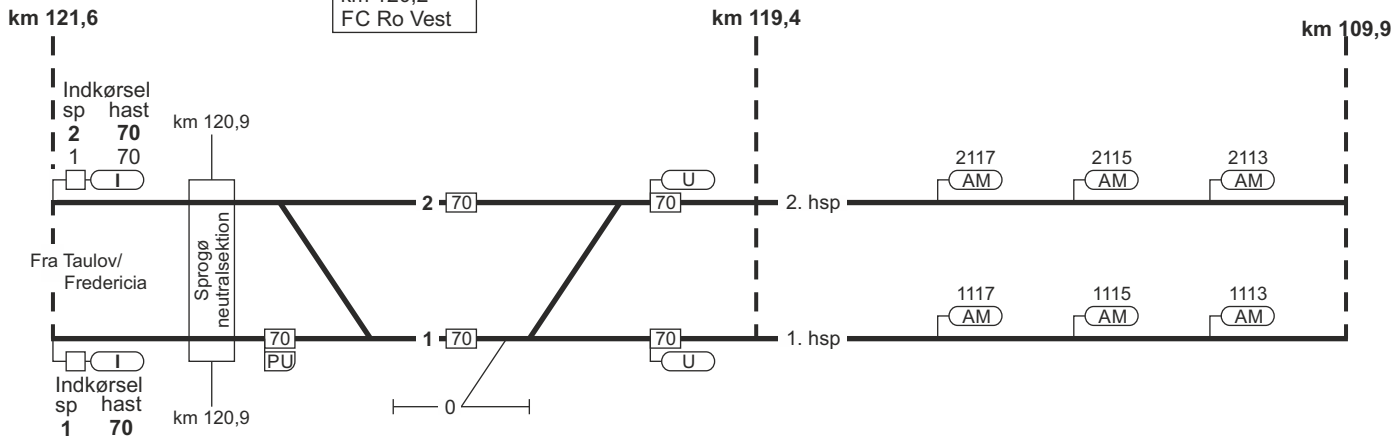


180
180

FC Ro Vest  
linjeblok / vekselspor  
stigning D



Sprogø (Spr)  
km 120,2  
FC Ro Vest

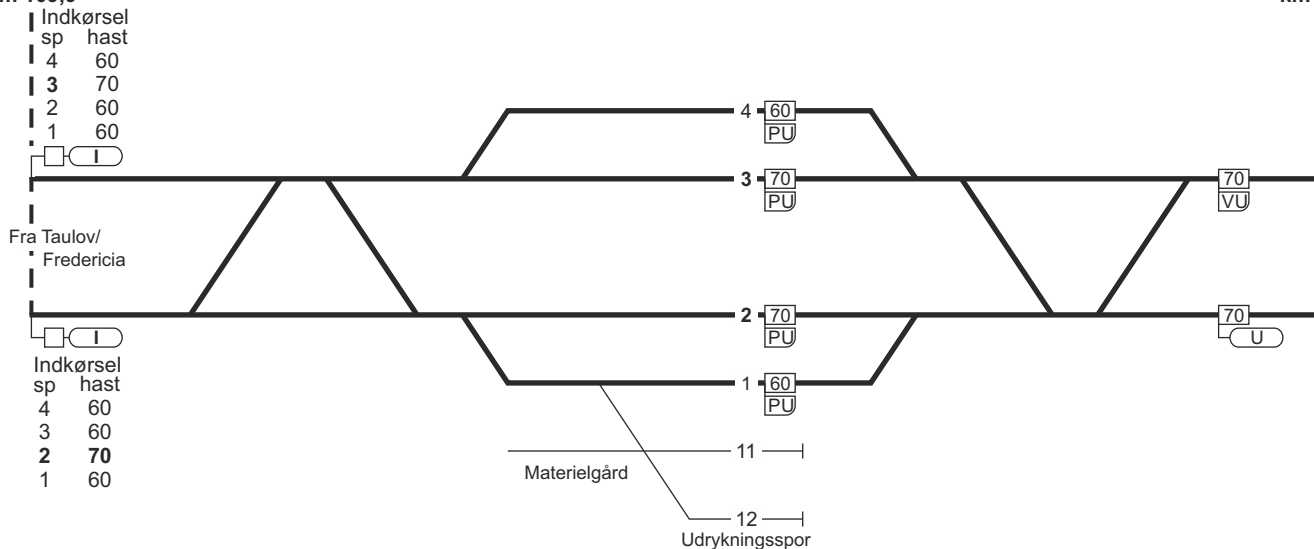


**Korsør (Kø)**  
 km 108,3  
 FC Ro Vest  
 ID: 61200

120

km 109,9

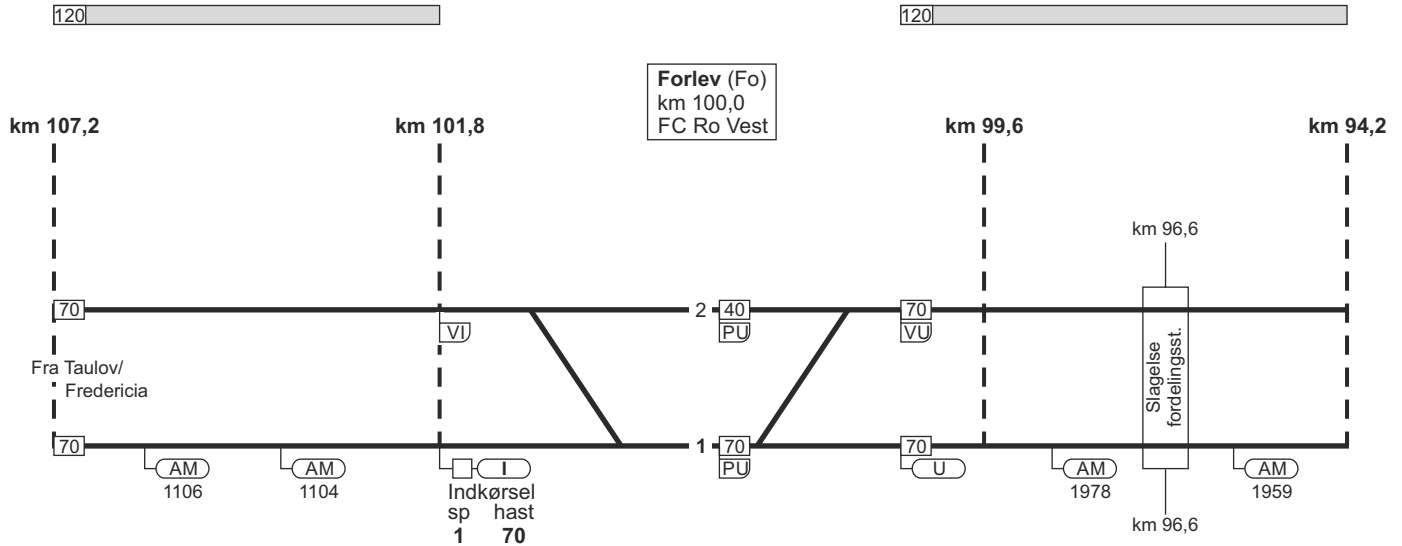
km 107,2



180  
 180

FC Ro Vest  
linjeblok  
stigning L

FC Ro Vest  
linjeblok  
stigning L

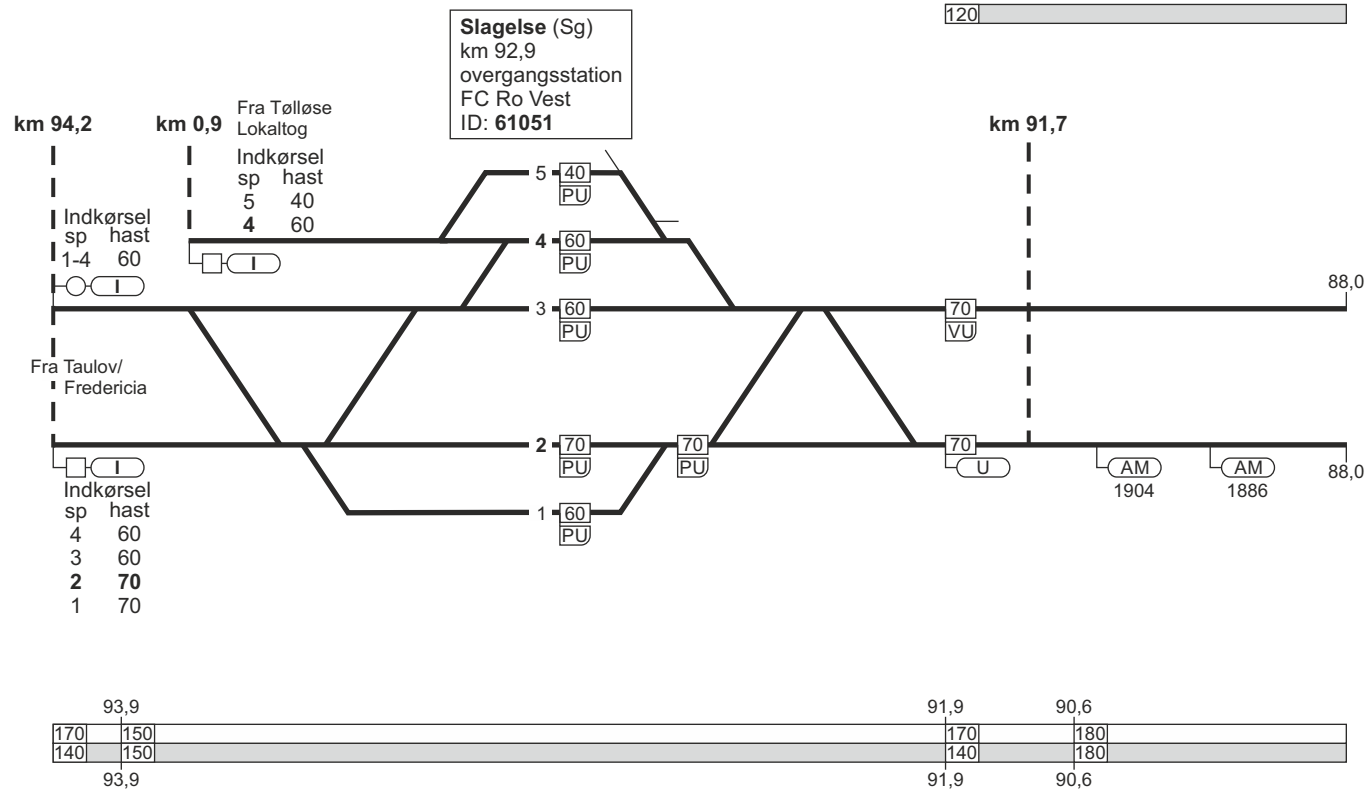


94,8

180	170
180	140

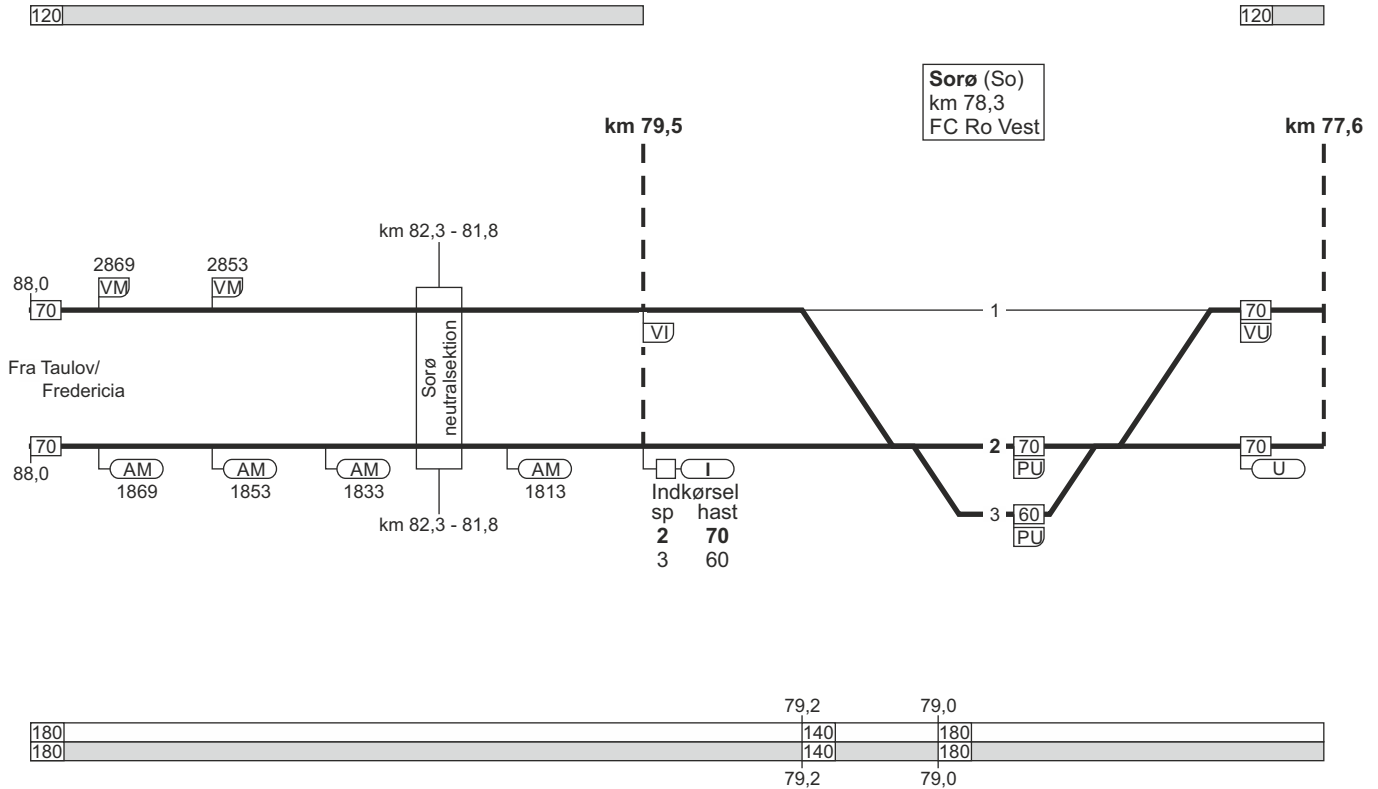
94,8

FC Ro Vest  
linjeblok  
stigning L



FC Ro Vest  
linjeblok  
stigning L

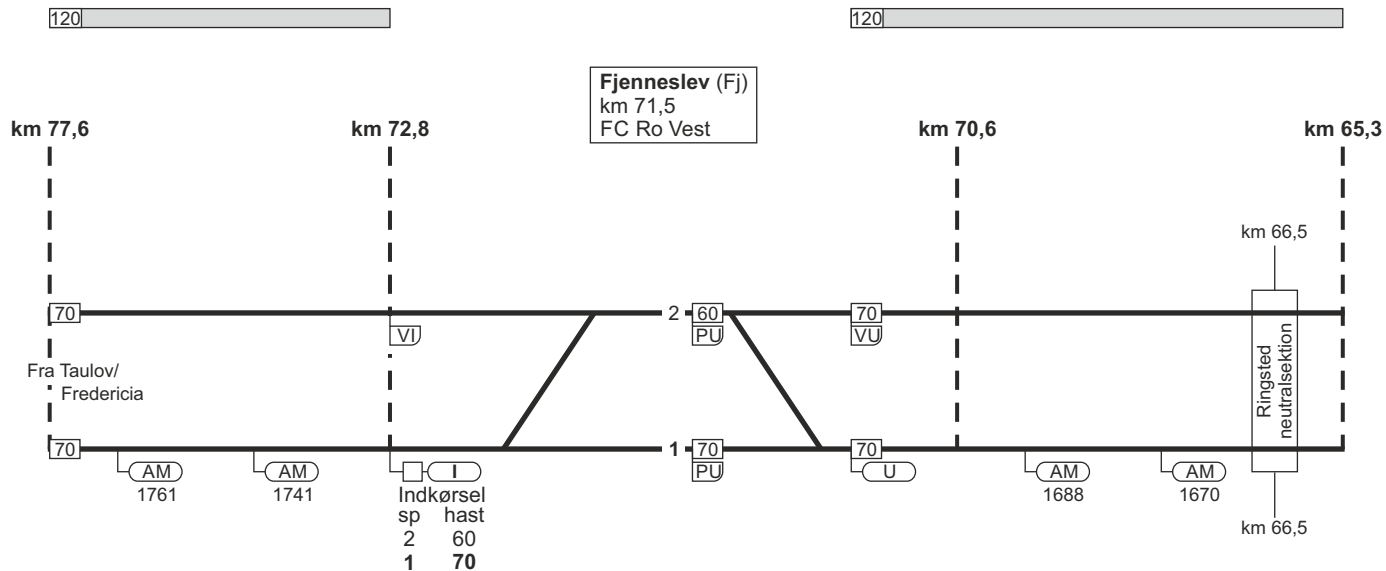
Sorø (So)  
km 78,3  
FC Ro Vest





FC Ro Vest  
linjeblok  
stigning M

FC Ro Vest  
linjeblok  
stigning L



180

180

km 65,3

Indkørsel  
sp hast

1 - 6 40



**Ringsted (Rg)**  
km 63,9  
overgangsstation  
FC Ro Midt  
ID: 66300

Fra Taulov/Fredericia  
mod København H strækning 6



Indkørsel  
sp hast

2 70  
3 40  
4 40  
5 40  
6 40



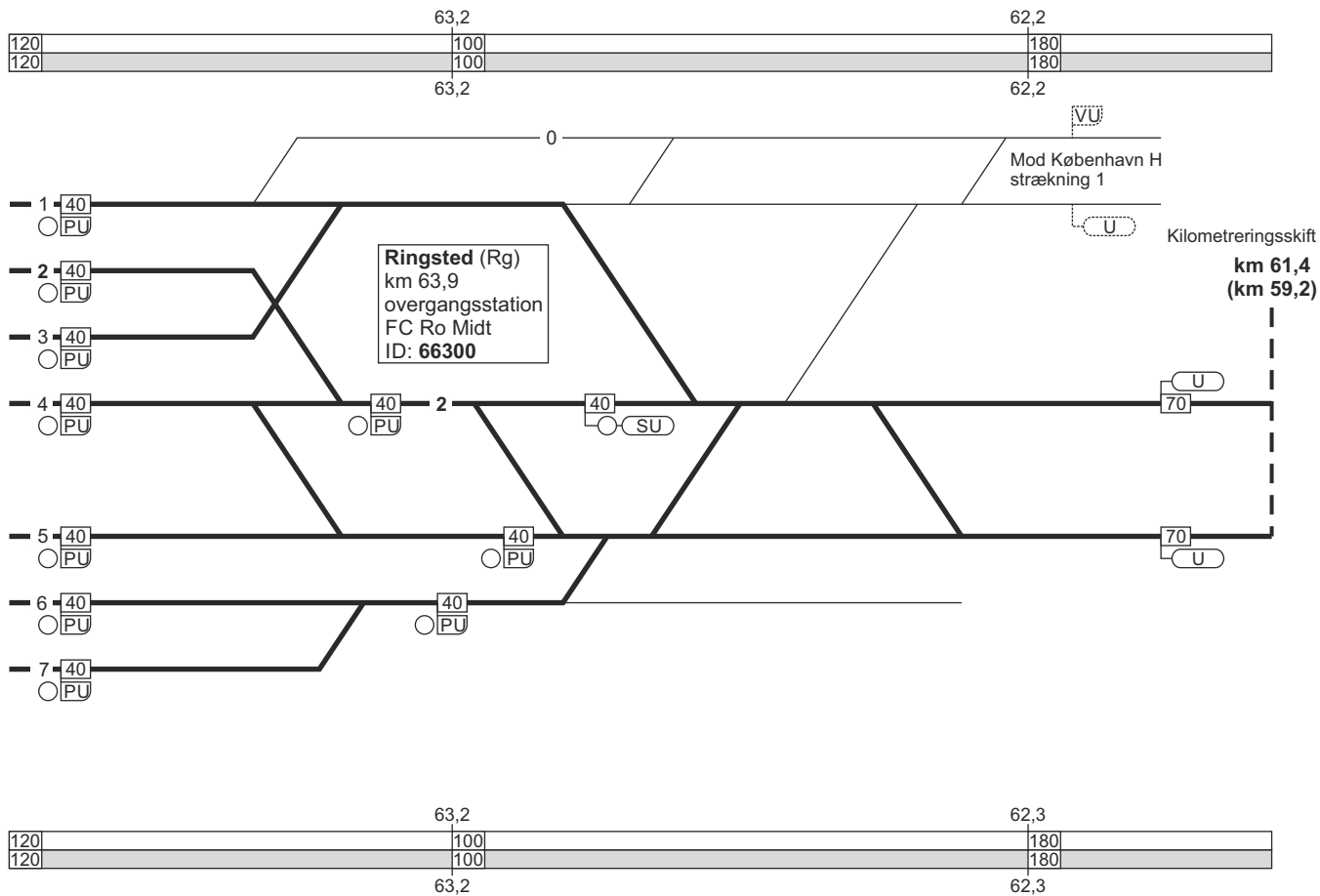
Fra Lundby  
strækning 2



64,9



64,9



km 65,3

Indkørsel  
sp hast  
1 - 6 40




**Ringsted (Rg)**  
km 63,9  
overgangsstation  
FC Ro Midt  
ID: 66300


Fra Taulov/Fredericia  
mod København H strækning 1



Indkørsel  
sp hast  
2 70  
3 40  
4 40  
5 40  
6 40



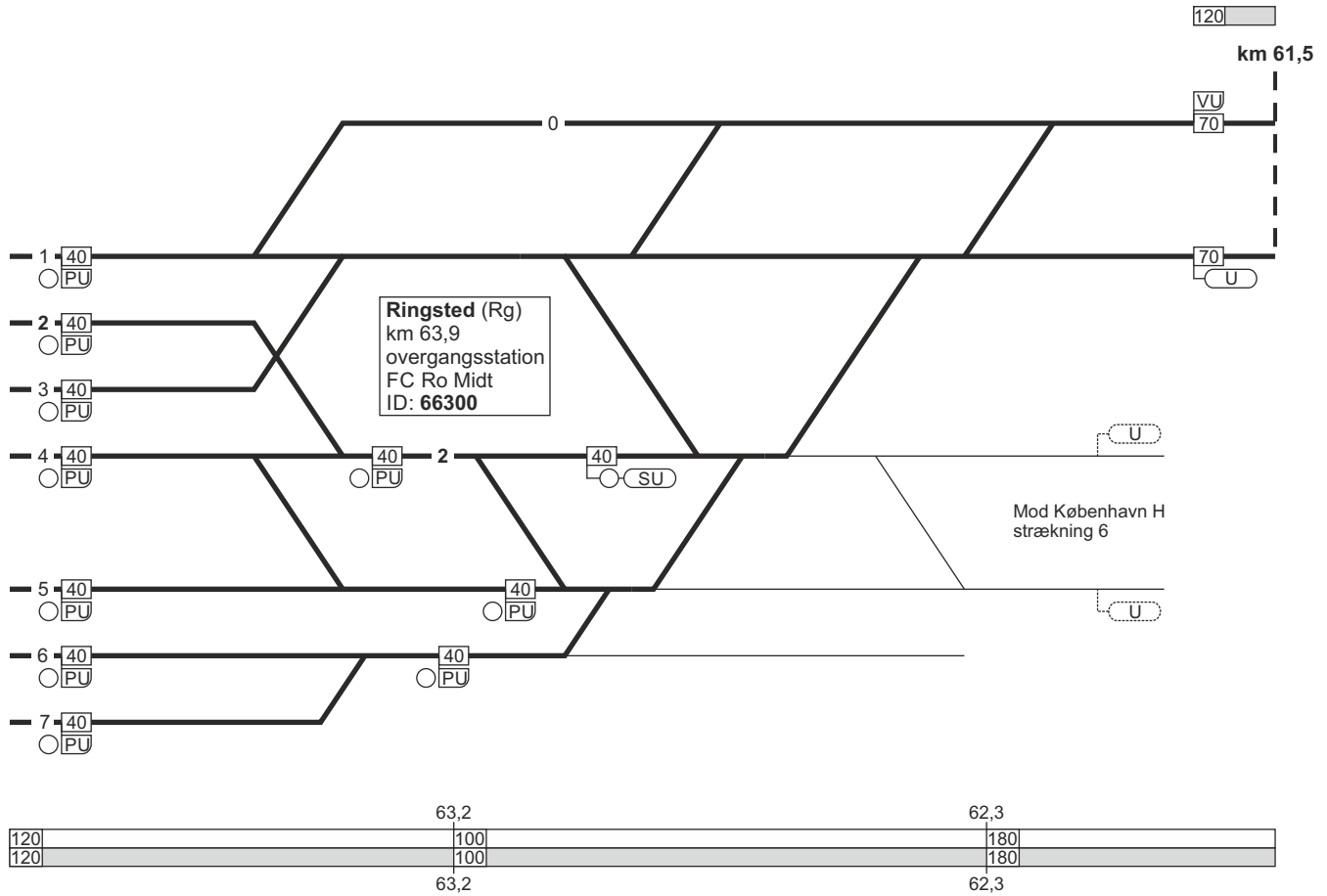
Fra Lundby  
strækning 2



64,9

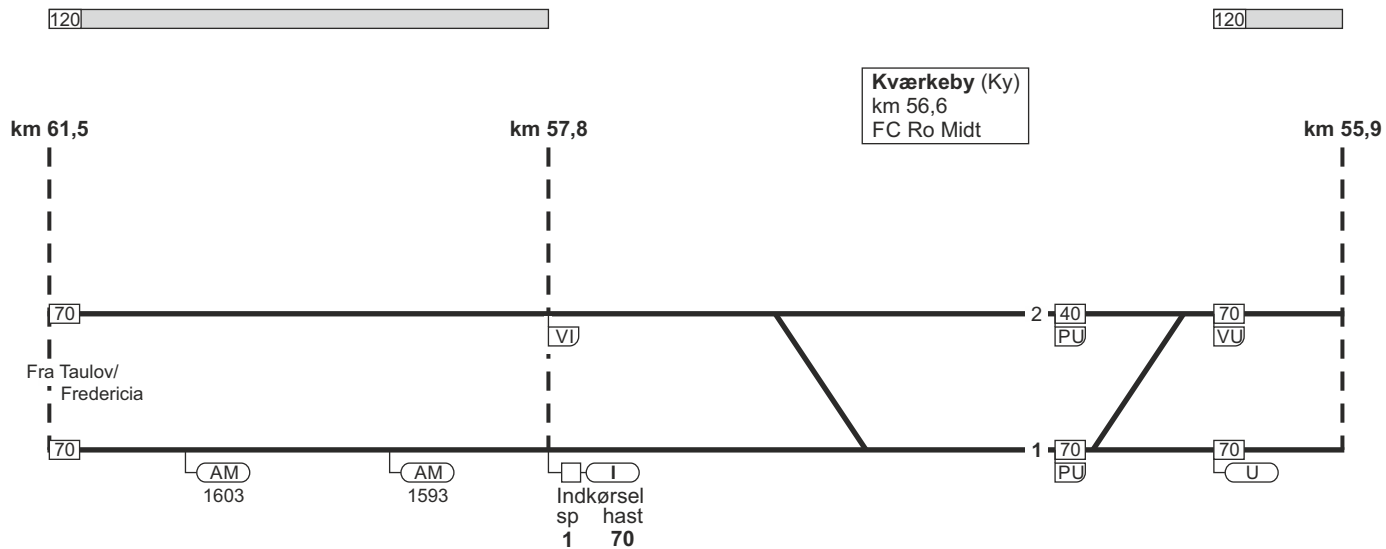


64,9



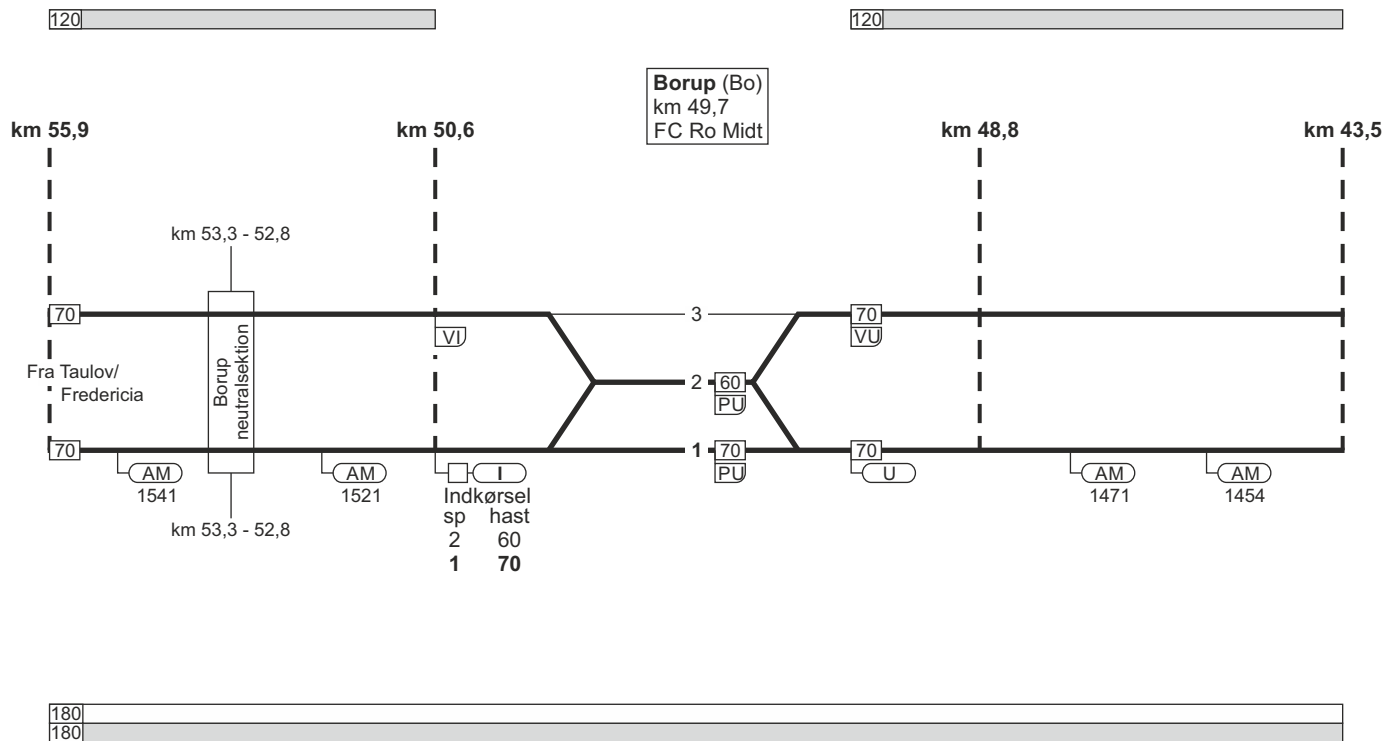
FC Ro Midt  
linjeblok  
stigning L

**Kværkeby (Ky)**  
km 56,6  
FC Ro Midt

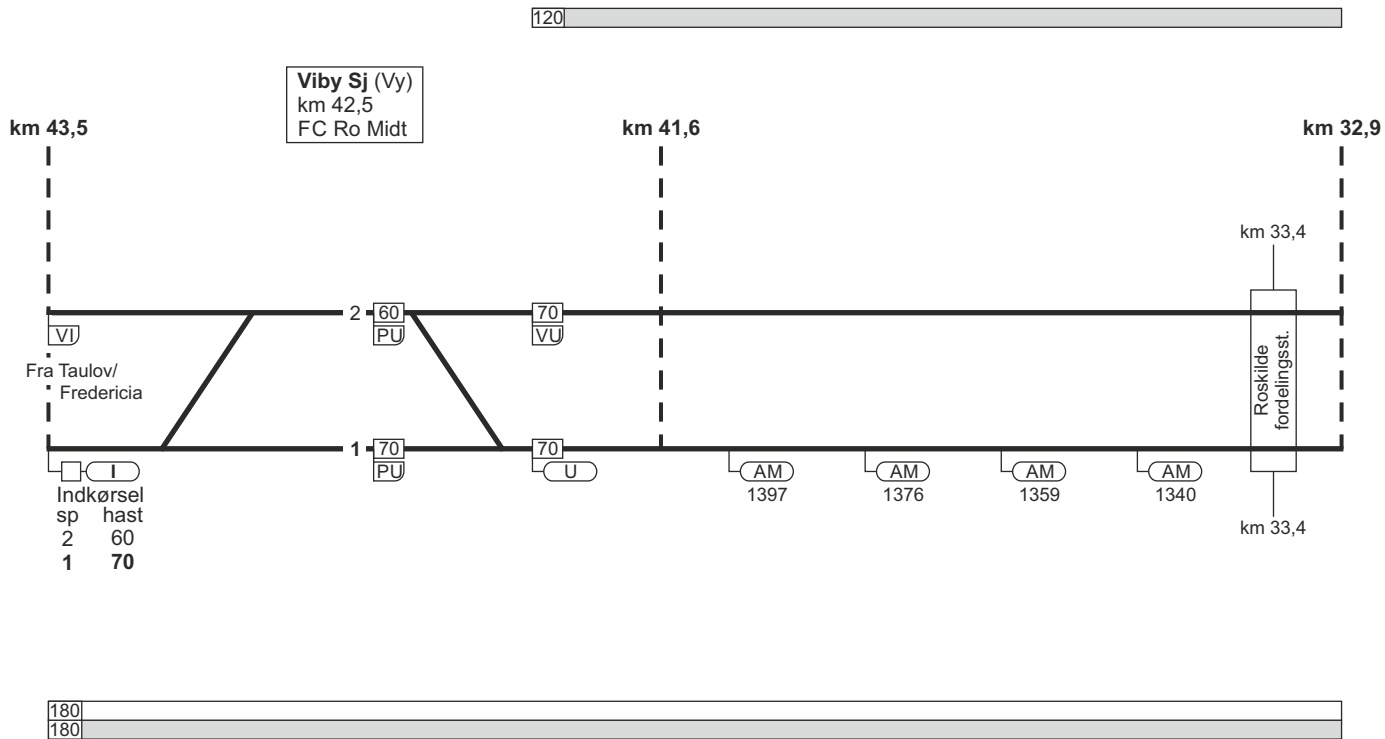


FC Ro Midt  
linjeblok  
stigning L


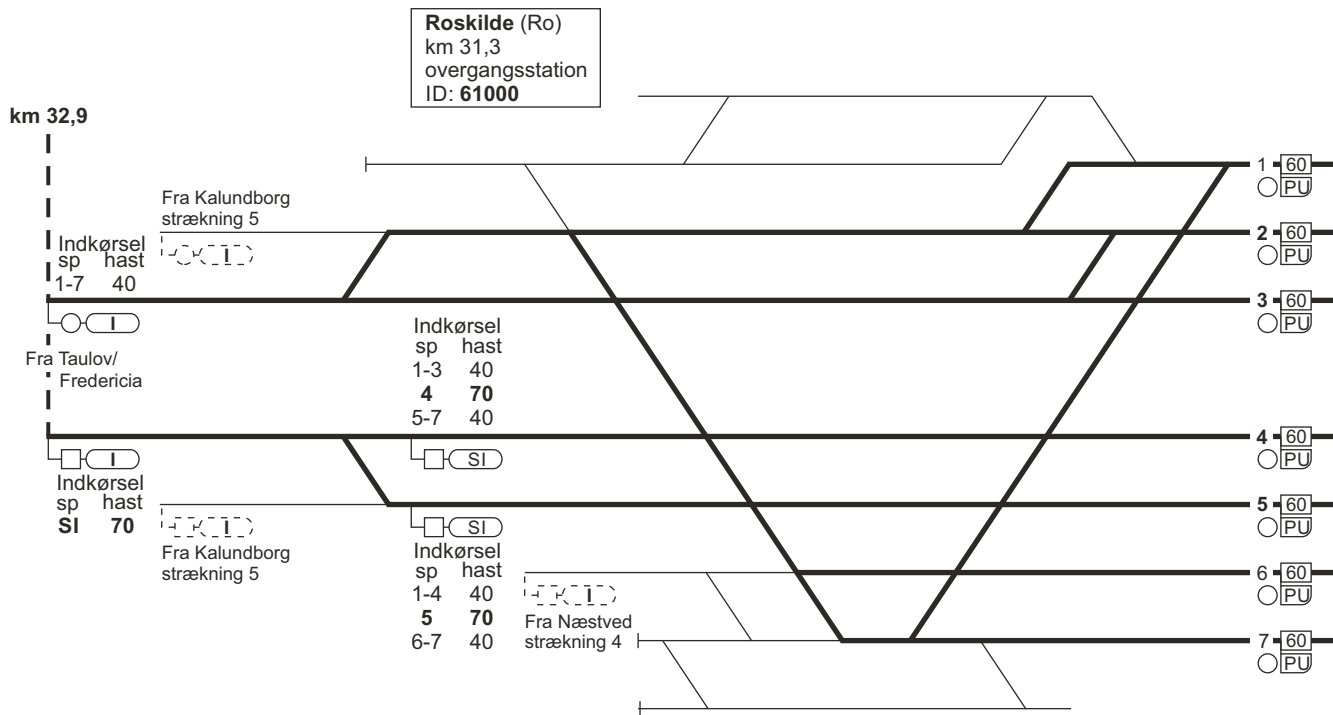
FC Ro Midt  
linjeblok  
stigning K



FC Ro Midt  
linjeblok  
stigning L



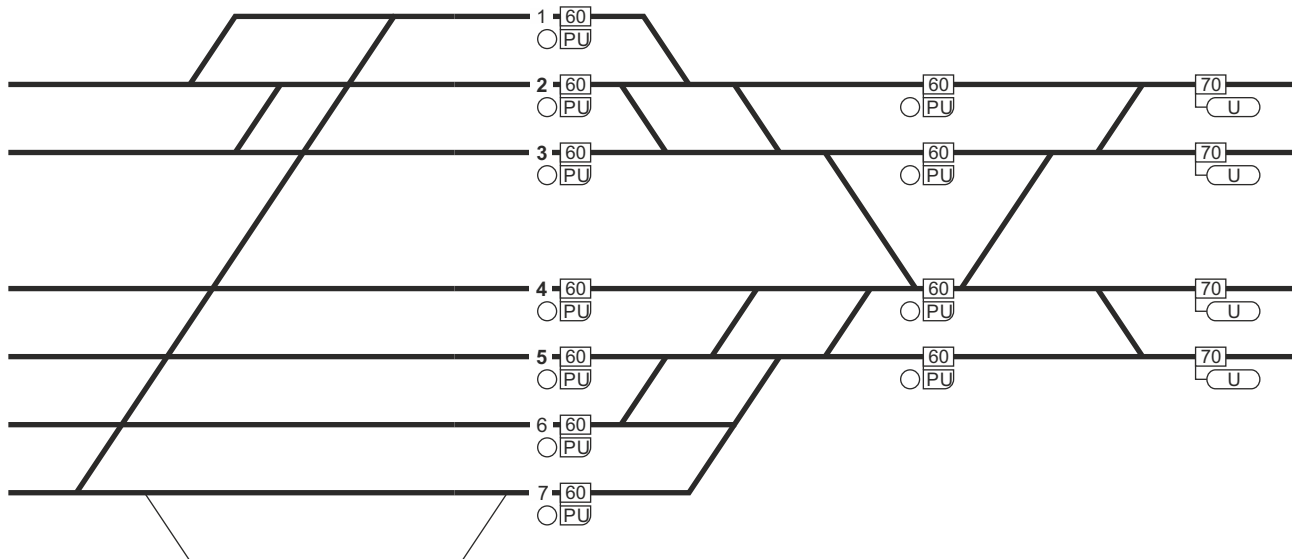




Roskilde (Ro)  
 km 31,3  
 overgangsstation  
 ID: 61000

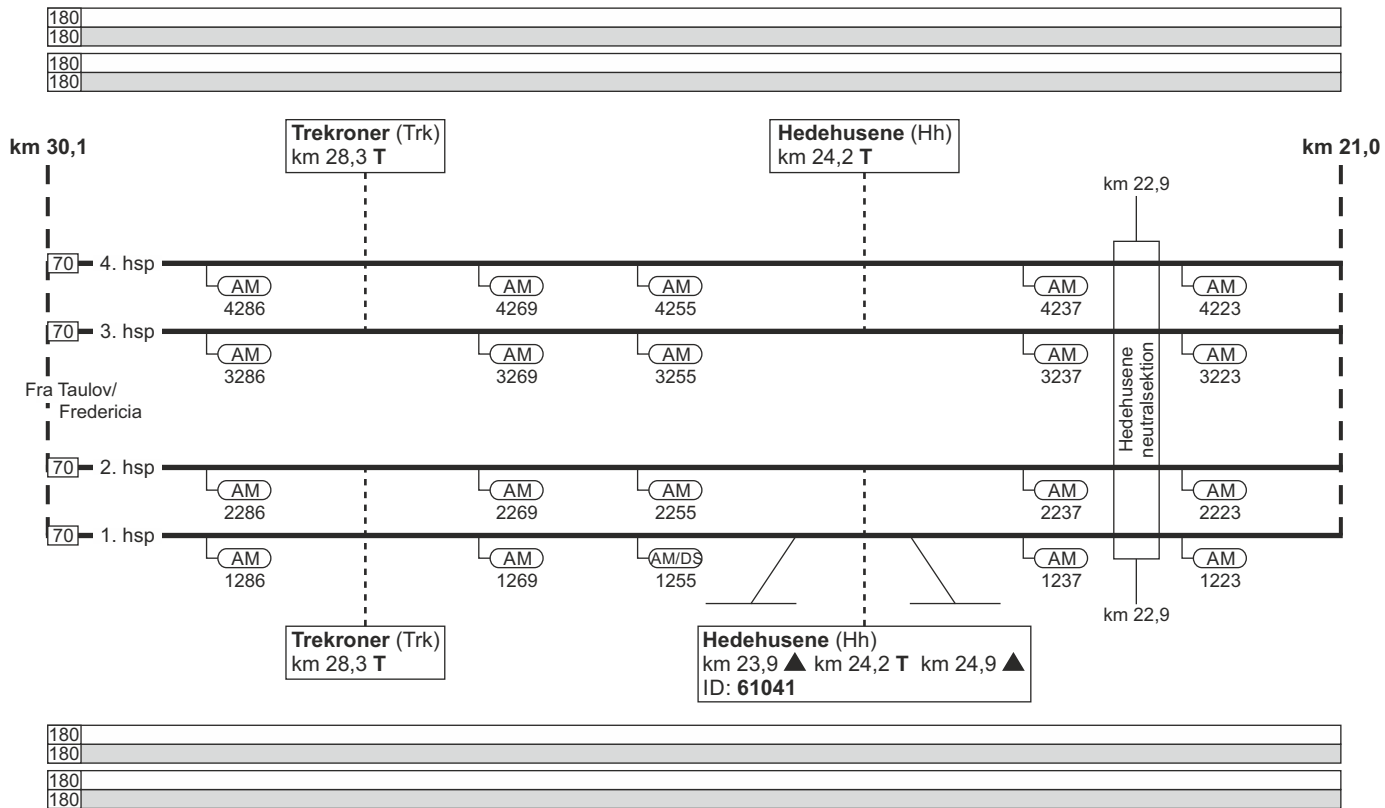
180
180
180
180

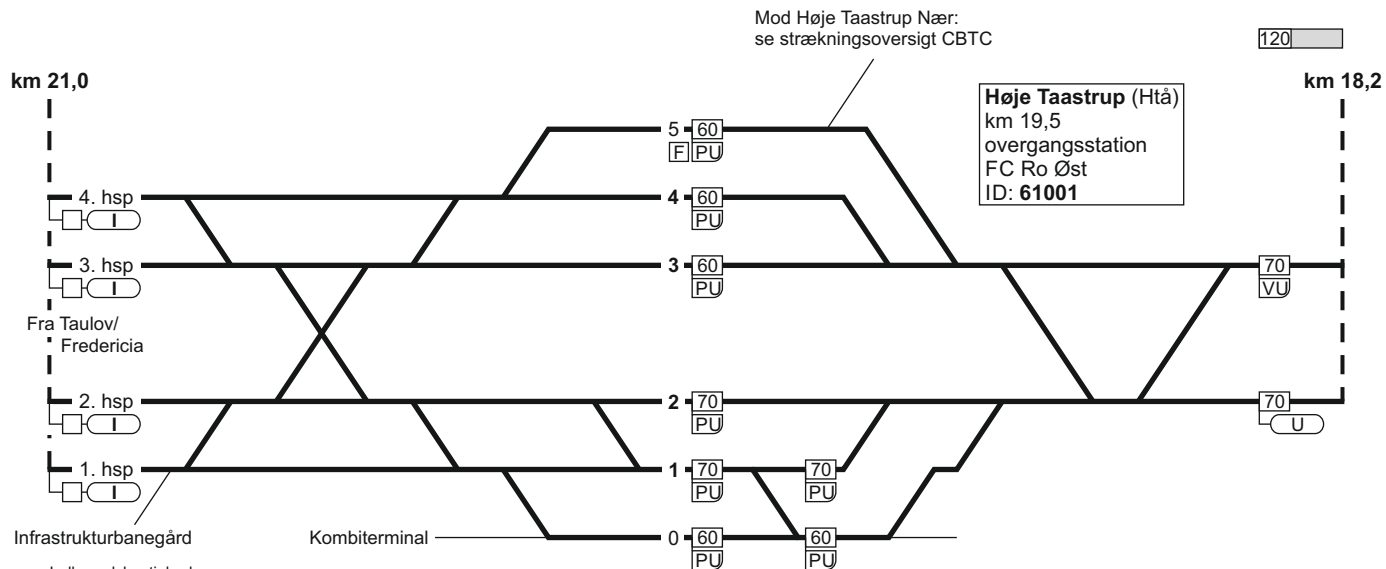
km 30,1



		31,1		30,6	
120		160		180	
120		140		180	
		120			180
80		120			180
	31,2			30,4	

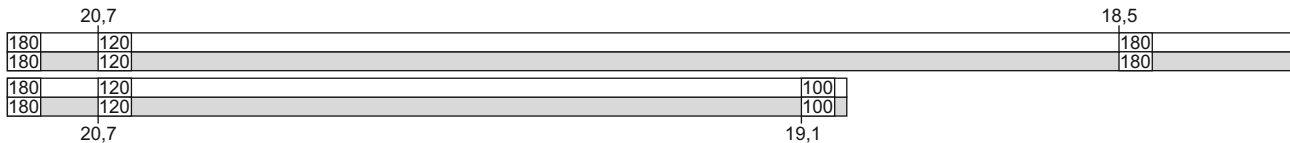
FC Ro Øst  
linjeblok / vekselspor  
stigning M





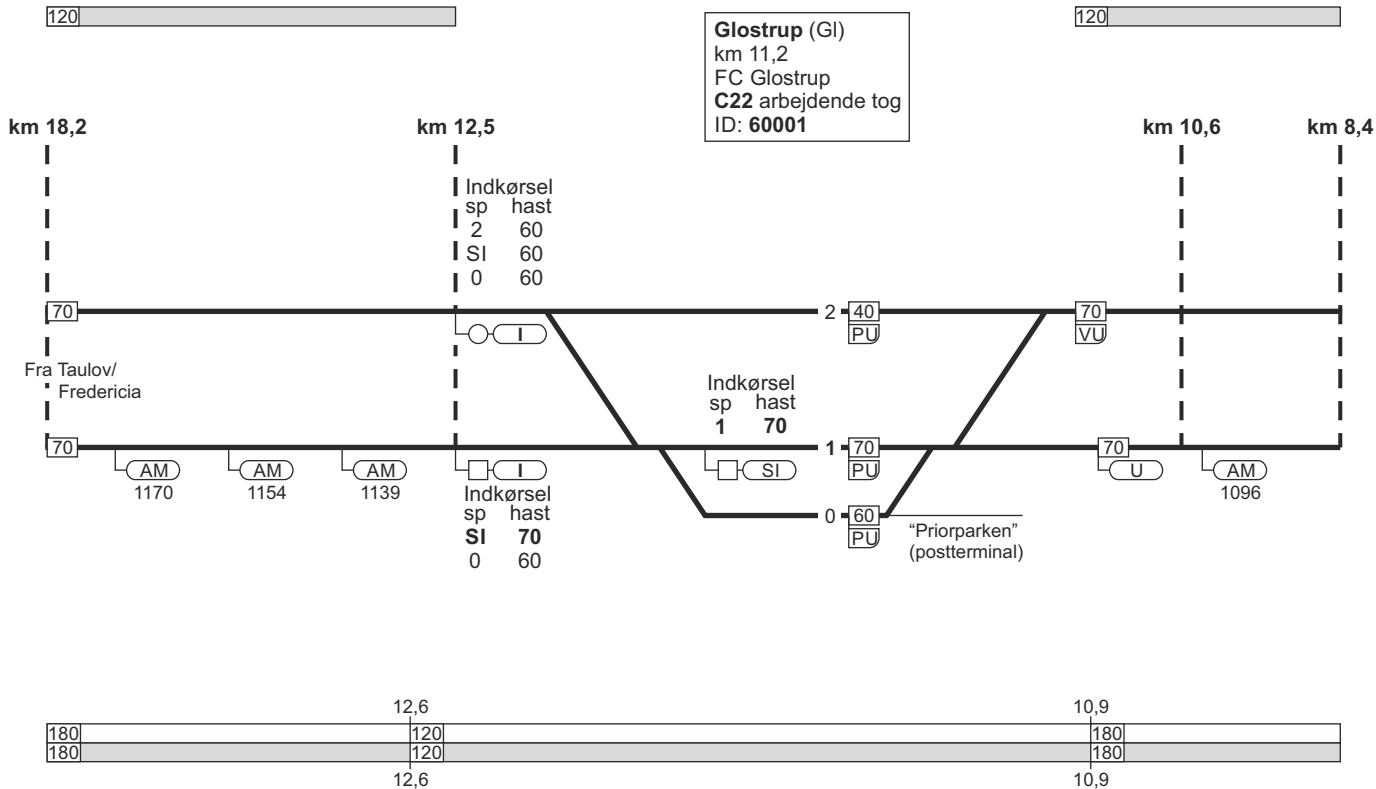
Indkørselshastigheder

Fra \ Til	5	4	3	2	1	0
4. hsp	60	70	60	60	60	60
3. hsp	60	60	70	60	60	60
2. hsp	60	60	60	70	60	60
1. hsp	60	60	60	60	70	60

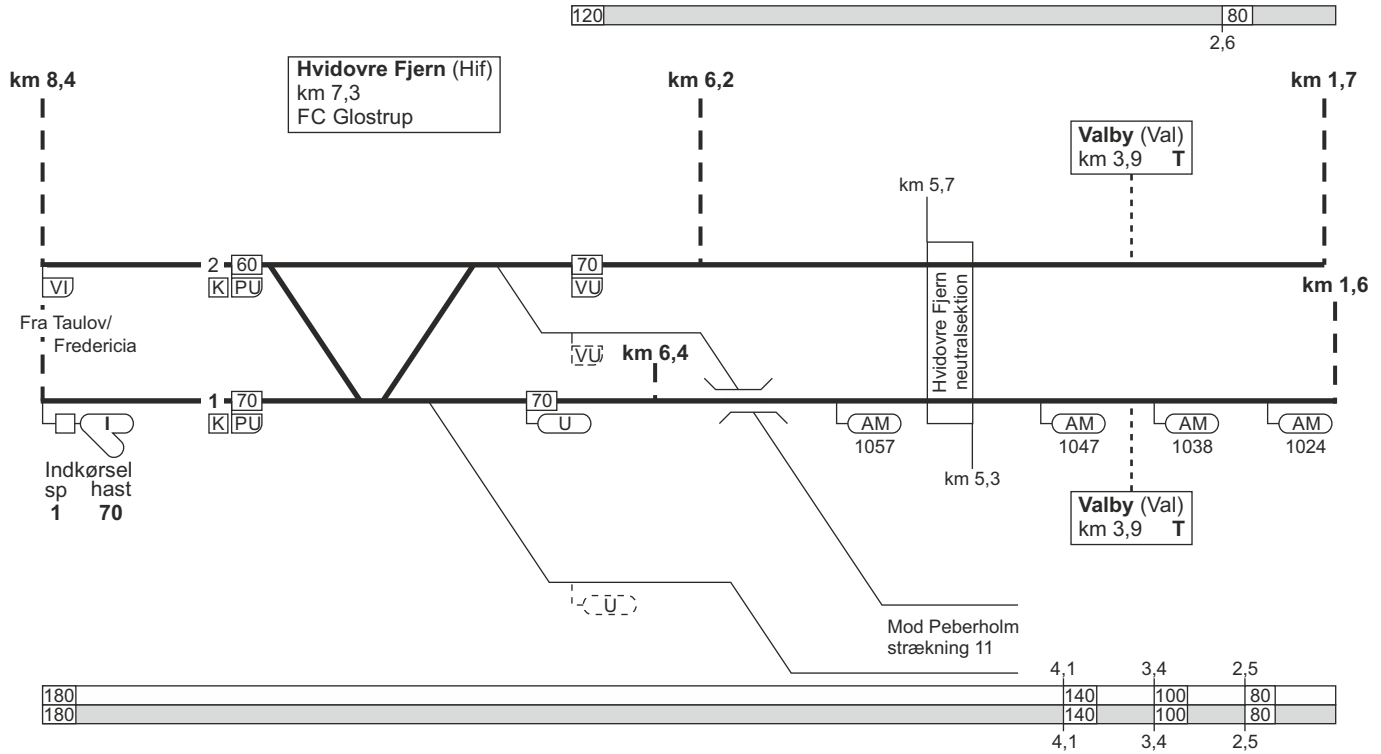


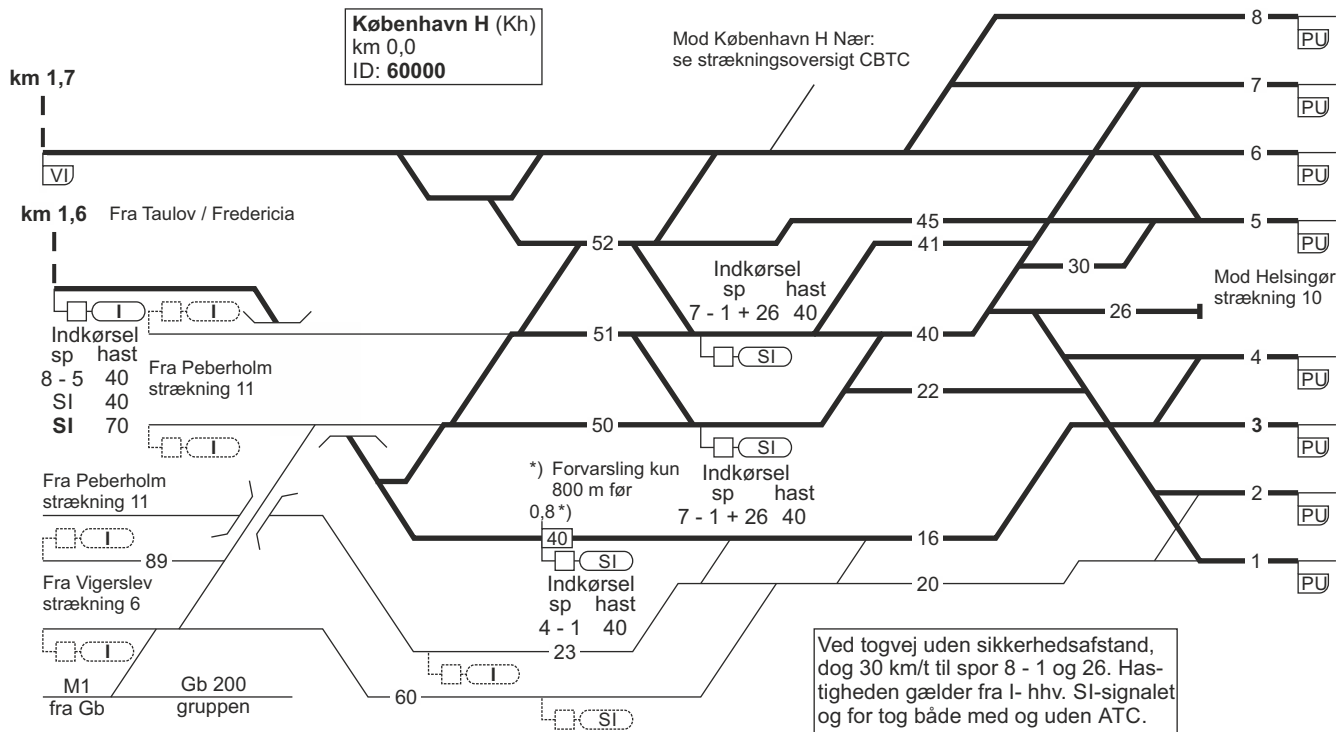
FC Glostrup  
linjeblok  
stigning M

FC Glostrup  
linjeblok  
stigning M



FC Glostrup  
linjeblok  
stigning K





	0,8	
80	40	
80	40	
	0,8	

Togekspeditionssted 1	Togfølgestation 2	Sporbenyttelse 3	Standsningssted 4	Kmp/FC telefonnummer 5
København H.			<p><b>Spor 1-8</b> Tog fremført af diesellokomotiv standser med forreste køretøj i røgåbningen. Ved forspandskørsel dog med bagerste lok i røgåbningen.</p> <p>Passagertog der ankommer på hverdage i tidsrummet kl 02.00 - 04.30 og på søndage i tidsrummet kl. 02.00 - 05.30, skal uanset toglængde standse ud for «200m mærket» (SR-mærke 17.20).</p>	<p><b>Kmp:</b> 82 34 12 14 eller 82 34 26 12</p> <p>GSM-R: 81 99 12 00</p> <p><b>FC Glostrup:</b> Kh (ekskl.) - Htå (ekskl.) 82 34 18 80</p> <p>GSM-R: 81 99 12 01</p>



Togekspeditionssted 1	Togfølgestation 2	Sporbenyttelse 3	Standingssted 4	Kmp/FC telefonnummer 5
Roskilde				<b>Kmp Roskilde:</b> 46 32 03 04 eller 82 42 41 11  GSM-R: 81 99 12 10  <b>FC Roskilde Øst:</b> Htå - Ro 82 42 41 19  GSM-R: 81 99 12 11  <b>FC Roskilde Midt:</b> Ro - Rg 46 32 49 80 eller 82 42 43 11  GSM-R: 81 99 12 09

Togekspeditionssted 1	Togfølgestation 2	Sporbenyttelse 3	Standingssted 4	Kmp/FC telefonnummer 5
				<p><b>FC Roskilde Vest:</b> Rg (ekskl.) - Kø (ekskl.) 46 35 69 97 eller 82 42 43 94</p> <p>GSM-R: 81 99 12 15</p> <p>Kø - Od (ekskl.) 82 42 43 93</p> <p>GSM-R Kø - Ng: 81 99 12 14</p> <p>GSM-R Ng (ekskl.) - Od (ekskl.): 81 99 12 15</p>

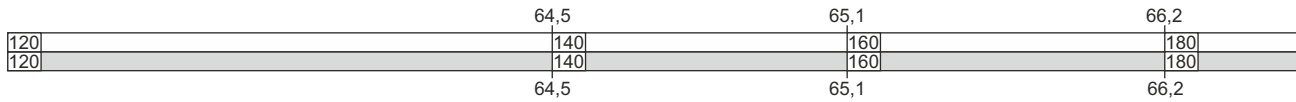
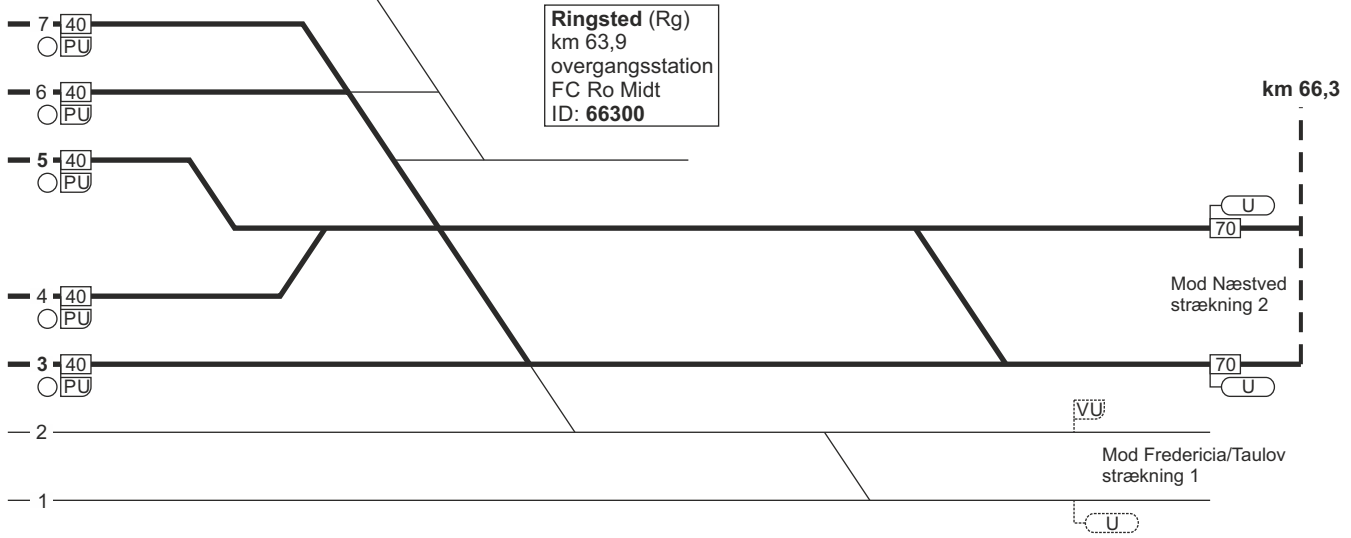
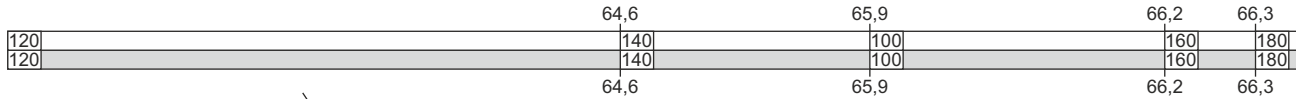
Togekspeditionssted 1	Togfølgestation 2	Sporbenyttelse 3	Standningssted 4	Kmp/FC telefonnummer 5
Ringsted			<p><b>Ved indkørsel fra Sorø</b> Tog som skal sammenkobles i spor 4 og 5: Først ankommende togdel skal standse ud for "240 metermærket" (SR-mærke 17.20.), hvis togdelen består af 1 togsæt. Først ankommende togdel skal standse ud for "S-mærket" (SR-mærke 17.18.), hvis togdelen består af 2 togsæt.</p>	GSM-R: 81 99 12 63
Odense				<p><b>Kmp:</b> 82 20 11 11 eller 82 20 11 57</p> <p>GSM-R: 81 99 12 68</p>
Årup			<p><b>København - Fredericia/Taulov:</b> Såfremt PU-signalet foran sporskiftet i spor 3 viser "Forbikørsel tilladt", skal personførende tog fra Tommerup køre helt frem til perron (næste PU-signal).</p> <p><b>Taulov/Fredericia - København:</b> Personførende tog fra Ejby, der skal ekspederes ved perron og som får signalgivning for indkørsel til spor 3, skal efter endt ekspedition køre helt frem til togvejens endepunkt.</p>	

Togekspeditionssted 1	Togfølgestation 2	Sporbenyttelse 3	Standsningssted 4	Kmp/FC telefonnummer 5
Fredericia			Når tog i spor 10 opformeres med ER-togsæt forrest, skal ER-togsættet placeres med førerrummet 20 meter bag det tændte standsningsmærke.	<p><b>Kmp Fa:</b> 82 27 23 05</p> <p>GSM-R: 81 99 12 20</p> <p><b>FC Fredericia Øst:</b> Od (ekskl.) - Fa (ekskl.) 82 27 25 16</p> <p>GSM-R: 81 99 12 21</p> <p><b>FC Fredericia Vest:</b> Sno (ekskl.) - TI 82 27 25 15</p> <p>GSM-R: 81 99 12 24</p>

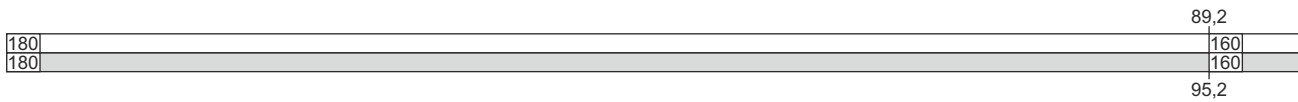
**2. Ringsted - (Lundby)****Strækningshastighed:**

<b>Delstrækning</b>	<b>Strækningshastighed (km/t)</b>
Ringsted - Næstved	180
Næstved - Lundby	160

## 2. Ringsted - (Lundby)

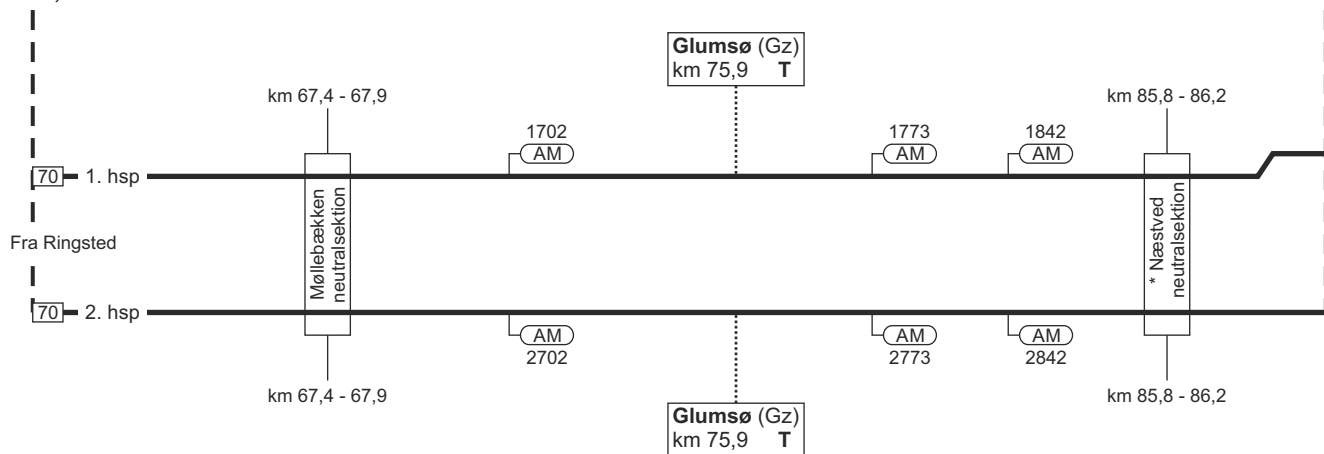


FC Ro Midt  
linjeblok / vekselspor  
stigning L

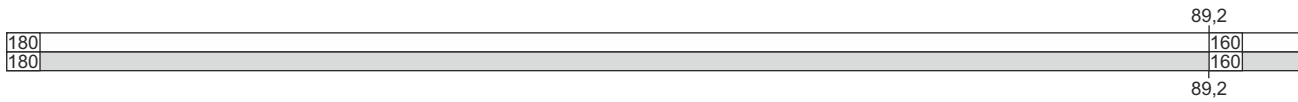


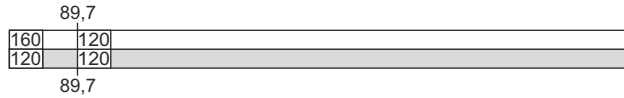
km 66,3

km 89,5

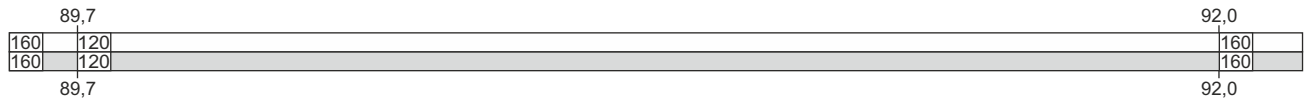
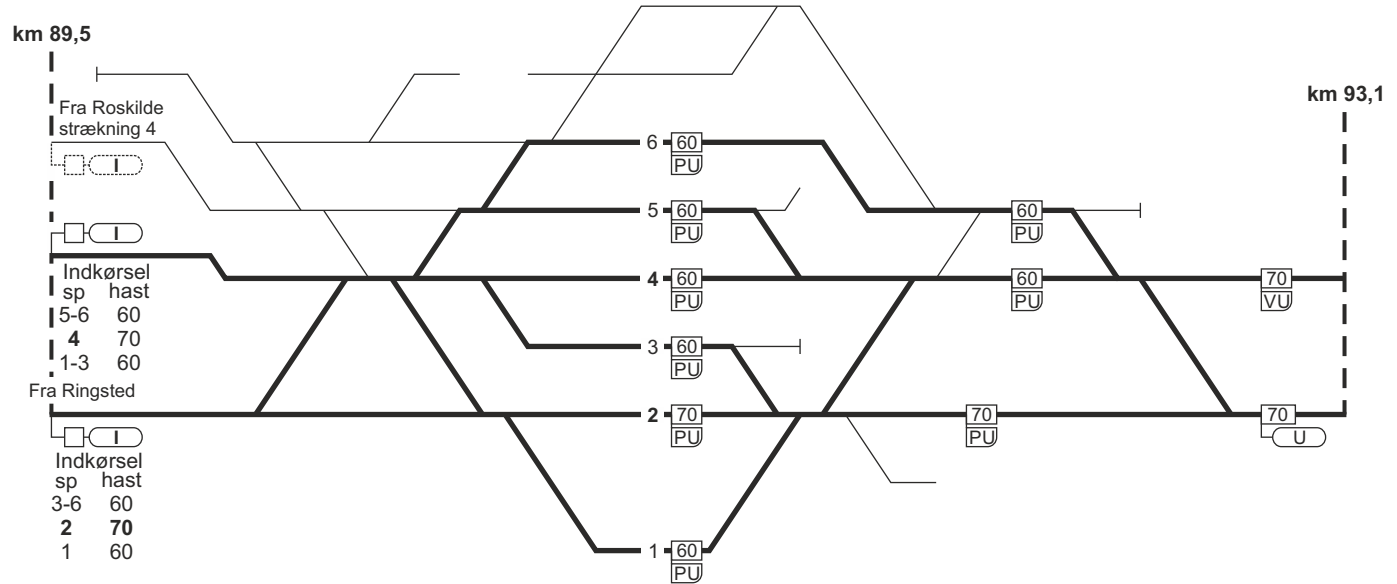



\* Neutralsektion ikke i drift

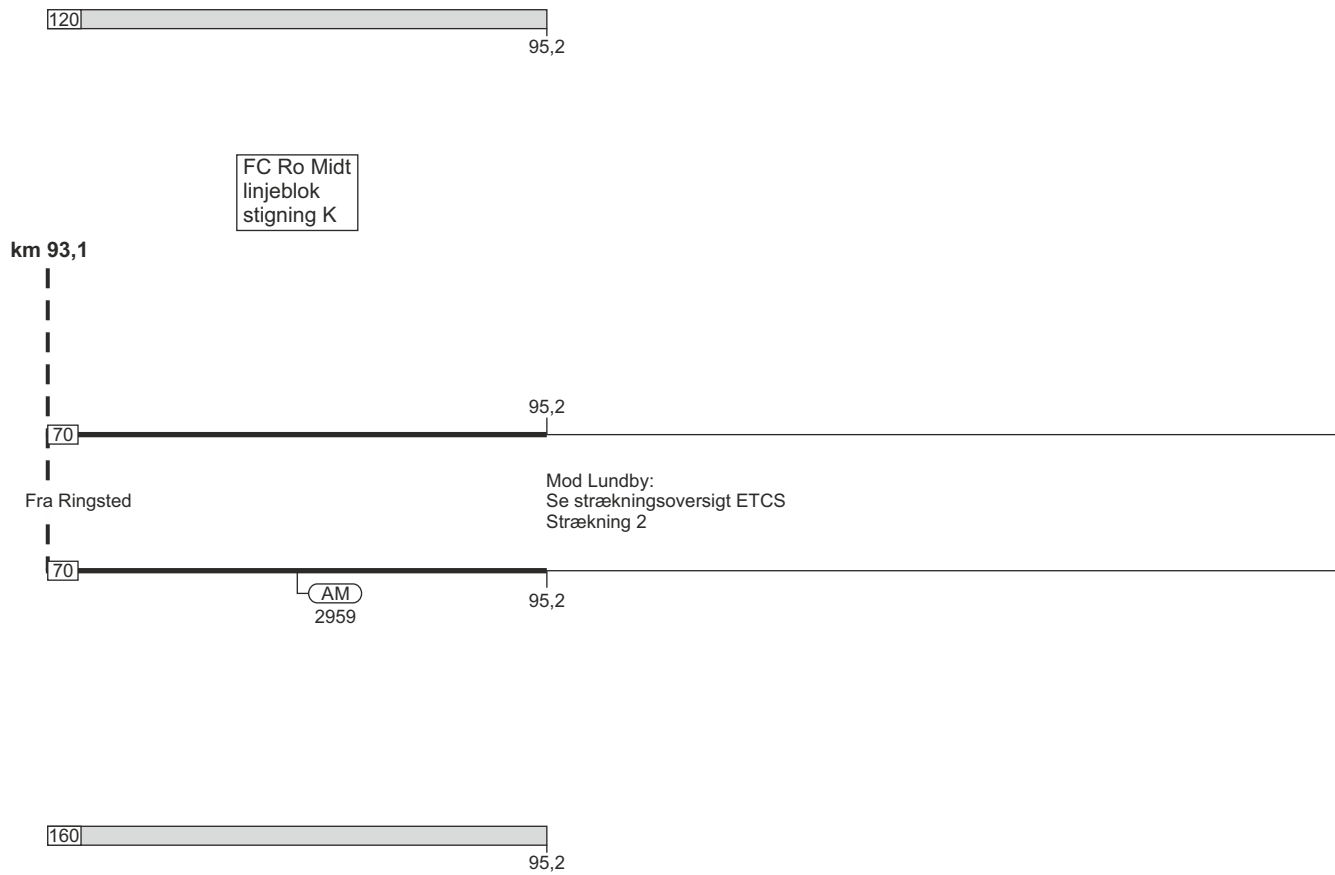


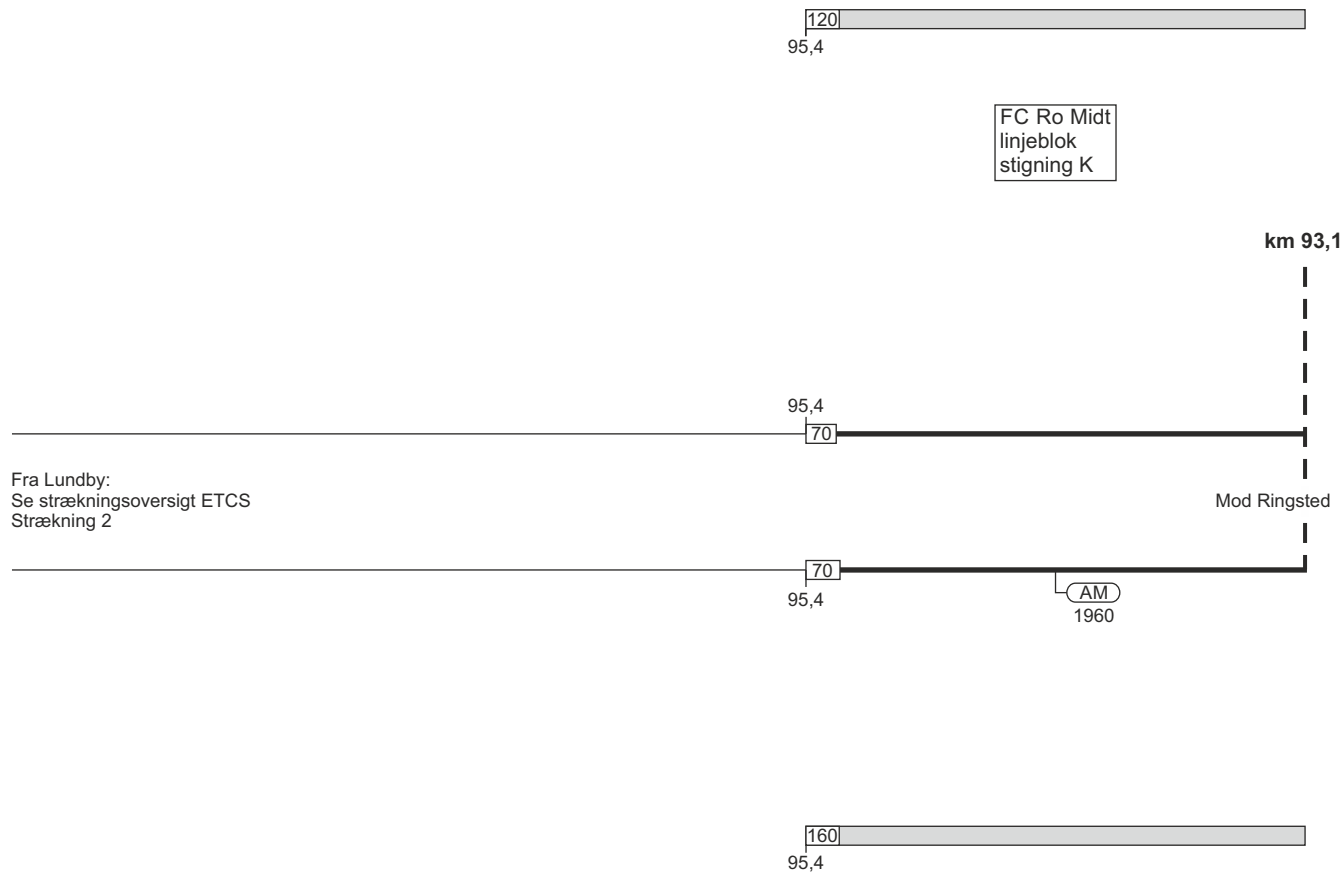


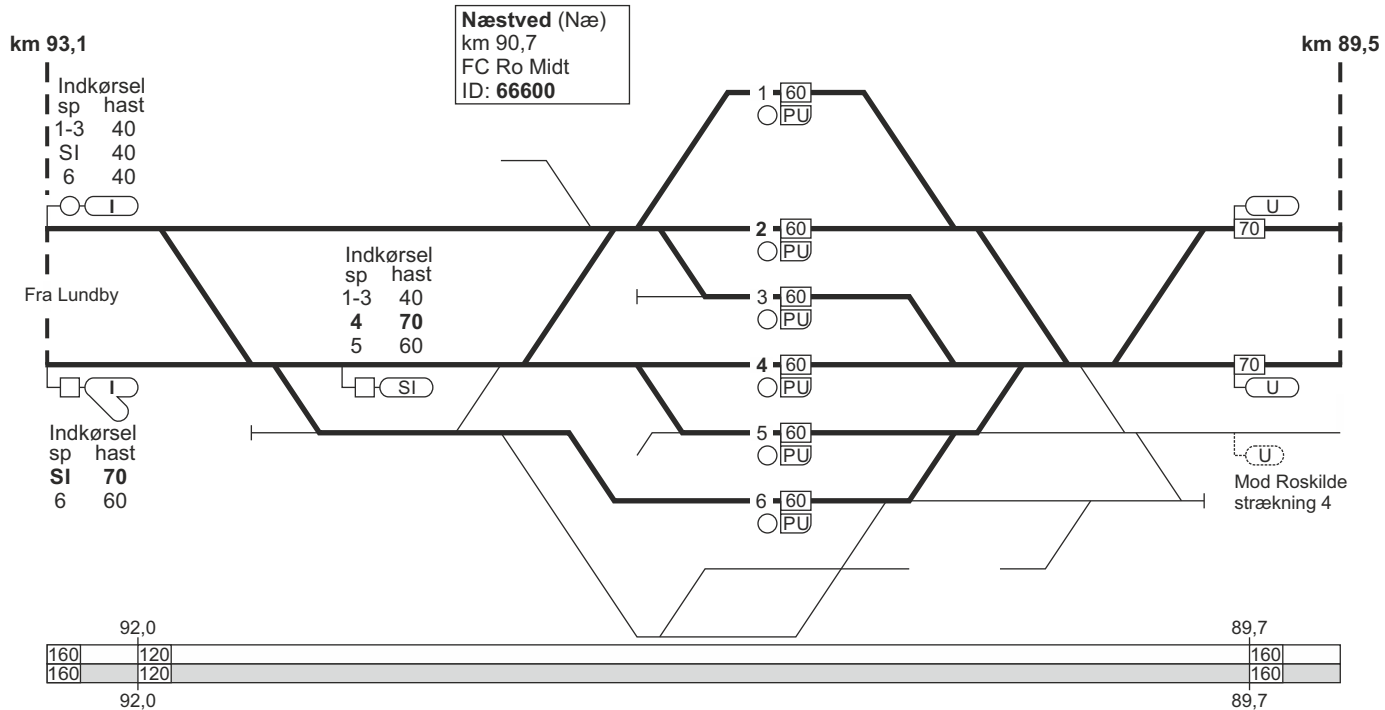

Næstved (Næ)  
 km 90,7  
 FC Ro Midt  
 ID: 66600



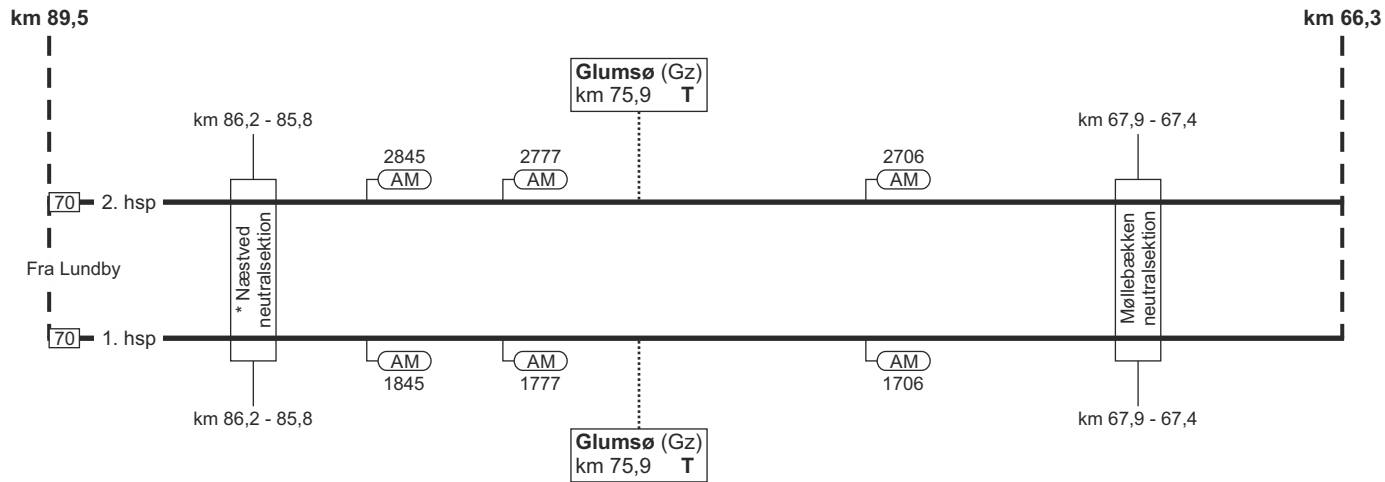





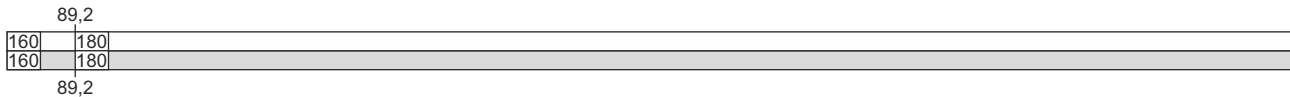





FC Ro Midt  
linjeblok / vekselspor  
stigning K

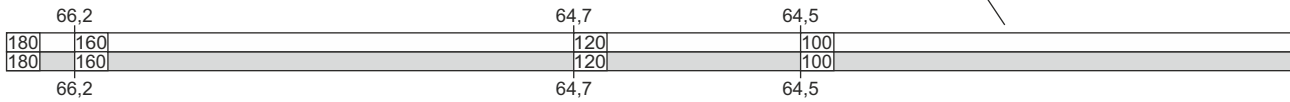
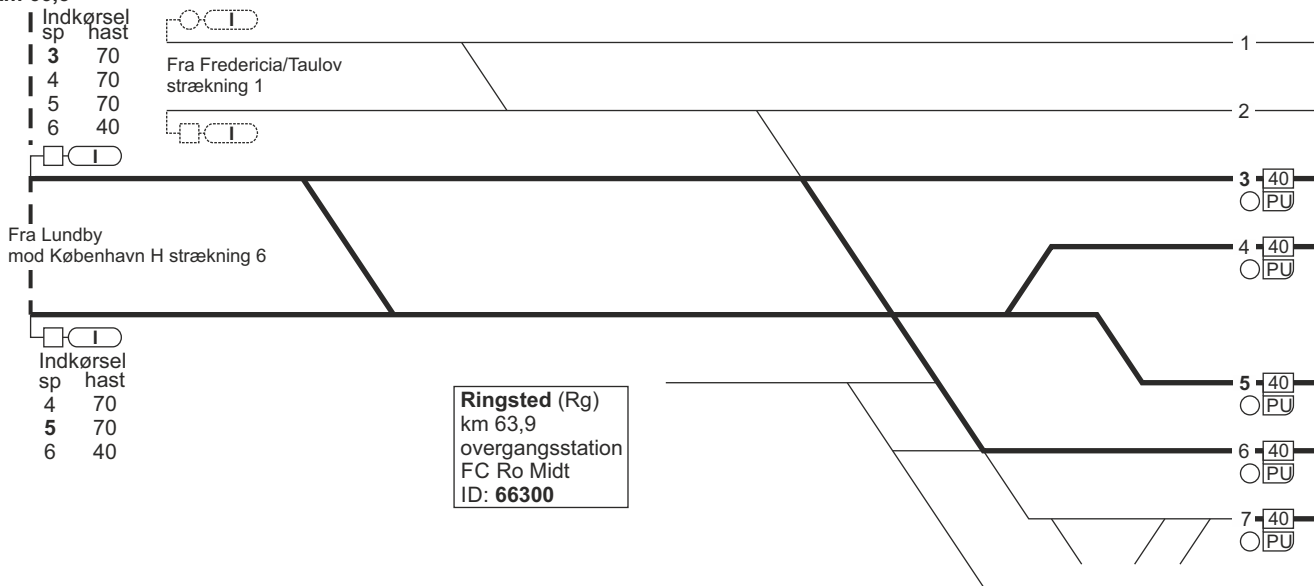


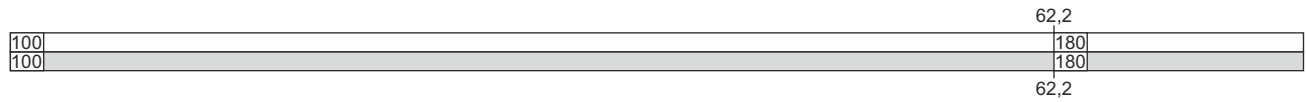
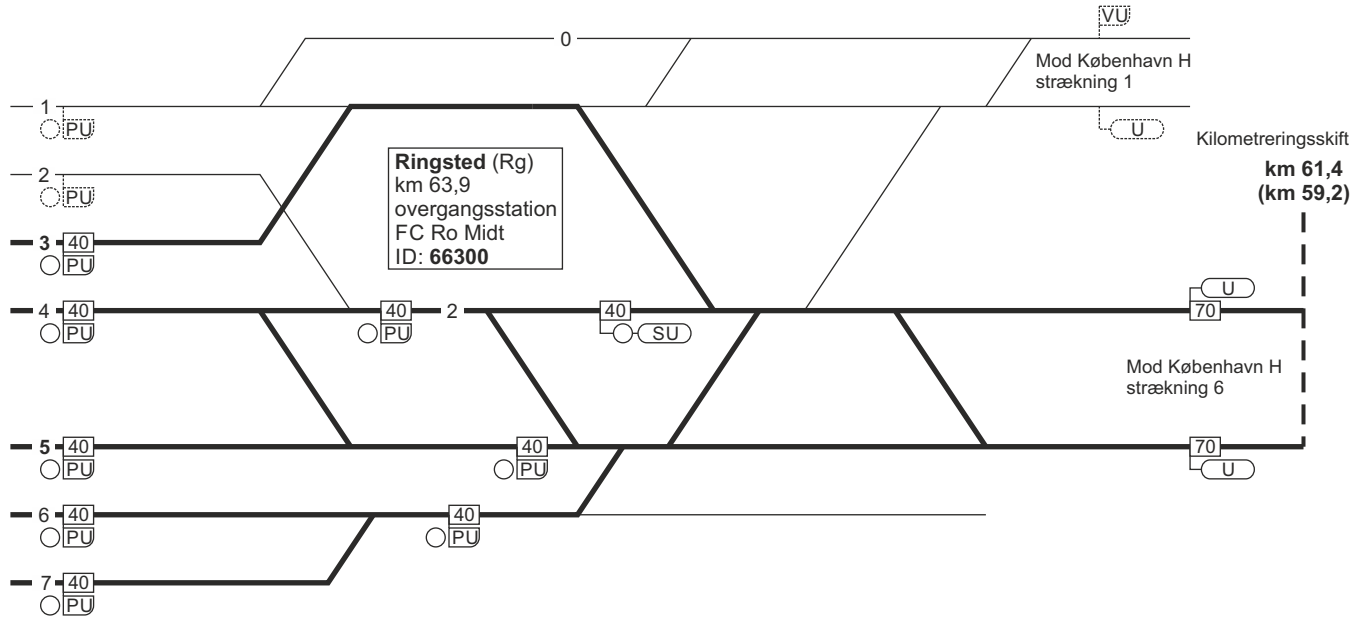

\* Neutralsektion ikke i drift

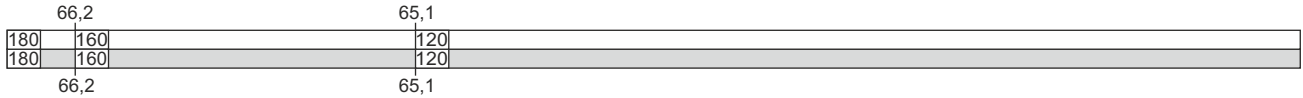




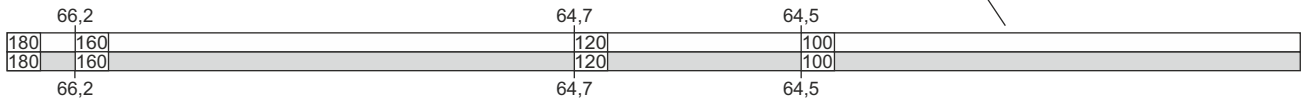
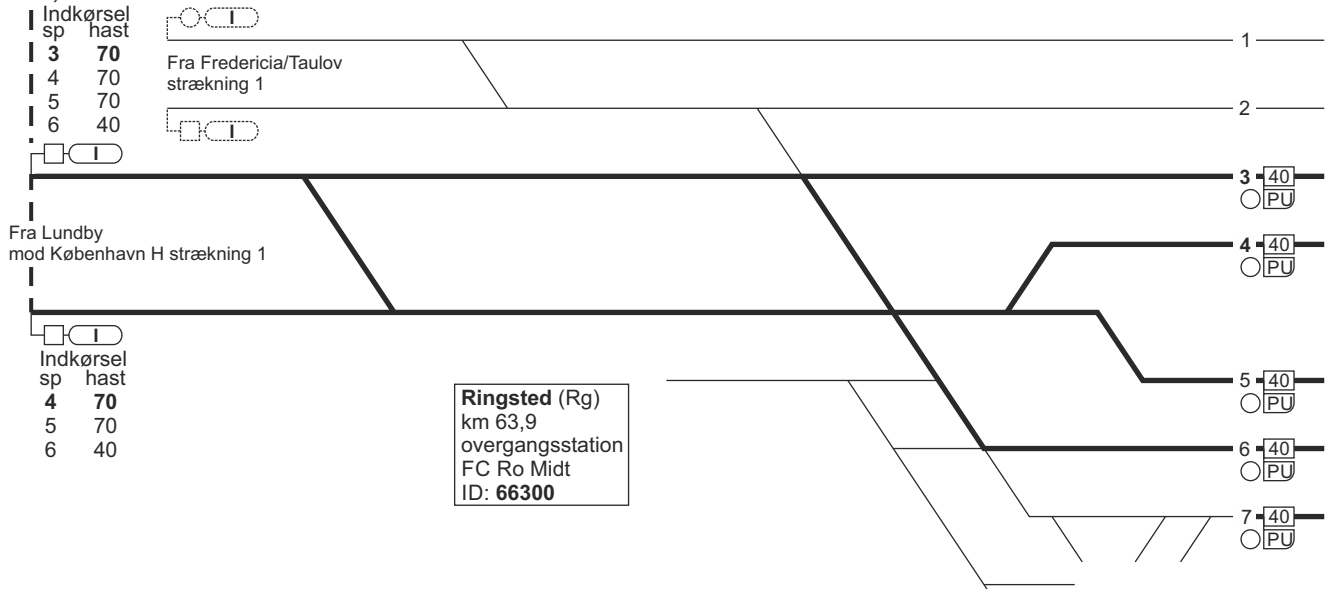
km 66,3

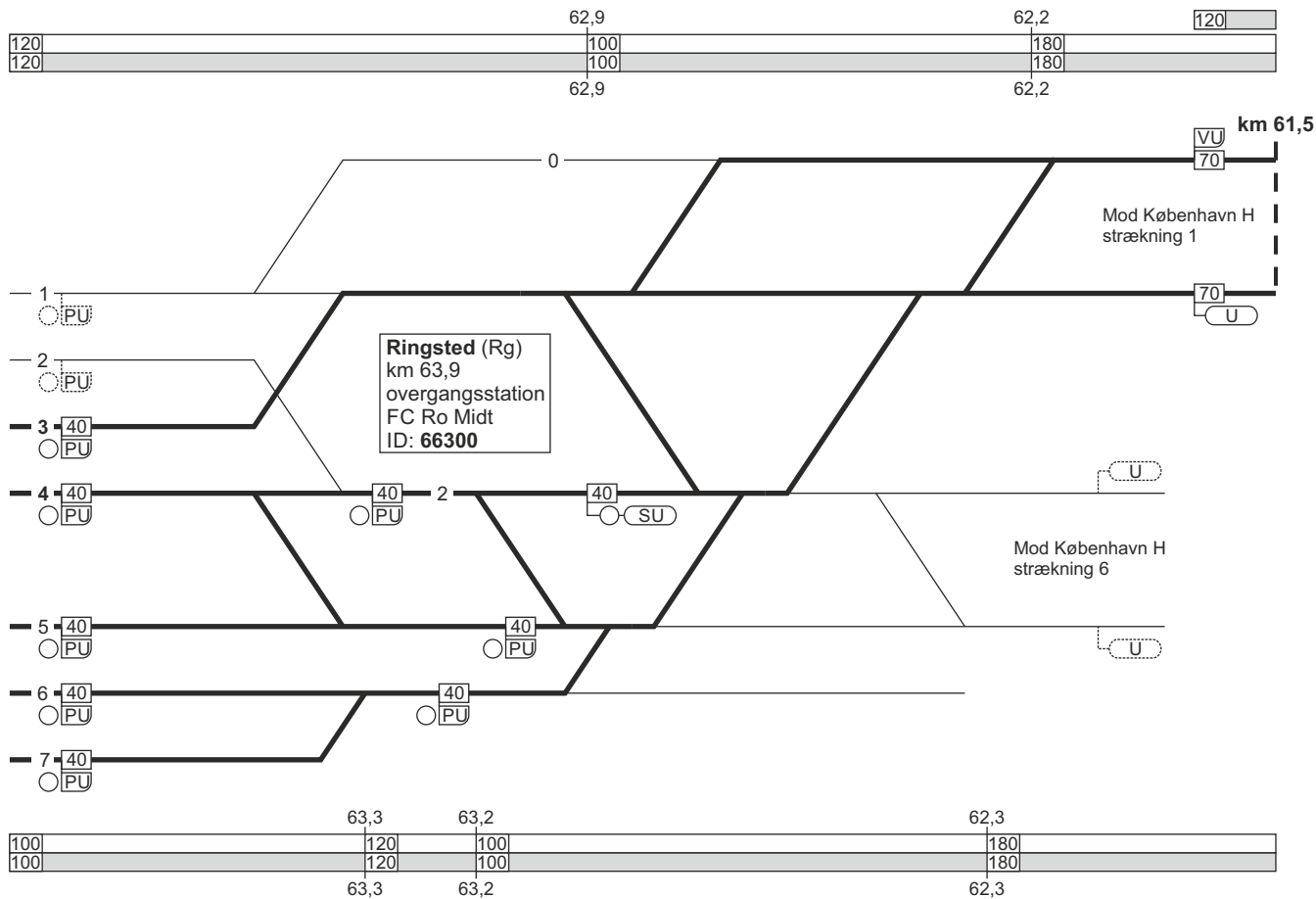






km 66,3







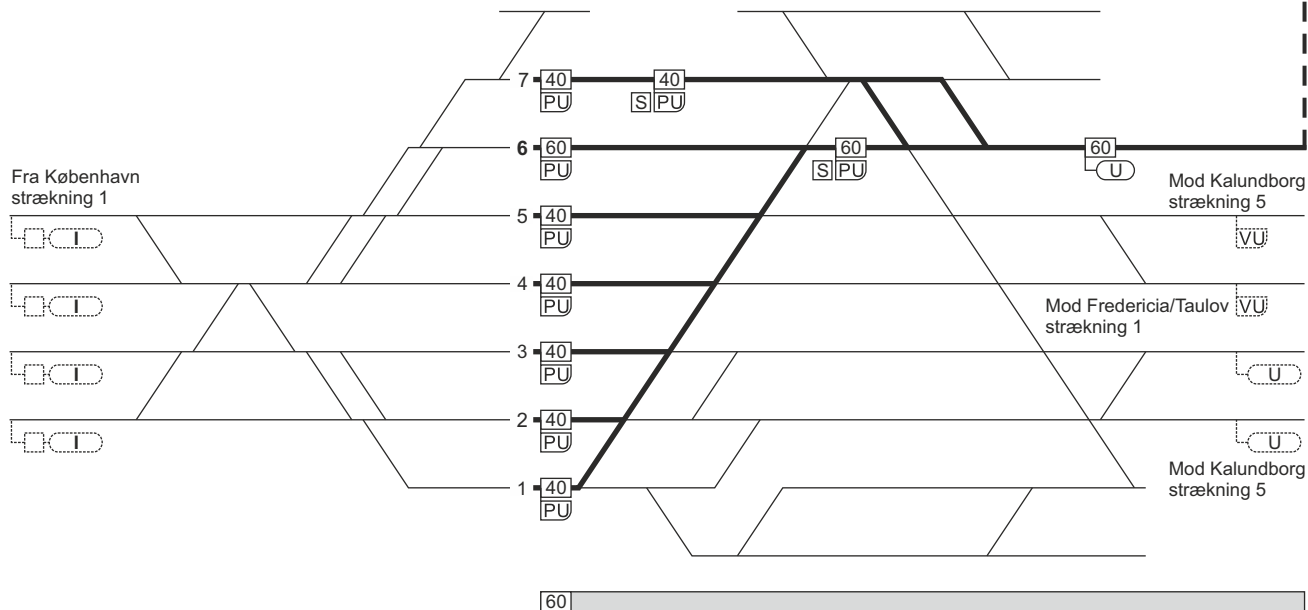
Togekspeditionssted 1	Togfølgestation 2	Sporbenyttelse 3	Standingssted 4	Kmp/FC telefonnummer 5
Ringsted			<p><b>Ved indkørsel fra Næstved</b> Tog som skal sammenkobles i spor 4 og 5:</p> <p>Først ankommende togdel skal standse ud for "240 metermærket" (SR-mærke 17.20.), hvis togdelen består af 1 togsæt.</p> <p>Først ankommende togdel skal standse ud for "S-mærket" (SR-mærke 17.18.), hvis togdelen består af 2 togsæt.</p>	<p>GSM-R: 81 99 12 63</p> <p><b>FC Roskilde Midt:</b> Rg - Næ 46 32 49 80 eller 82 42 43 12</p> <p>GSM-R: 81 99 12 09</p>
Næstved				<p><b>FC Roskilde Midt:</b> Rg - Næ 46 32 49 80 eller 82 42 43 12</p> <p>GSM-R: 81 99 12 66</p>

**4. Roskilde - (Gadstrup) og (Holme-Olstrup) - Næstved****Strækningshastighed:**

<b>Delstrækning</b>	<b>Strækningshastighed (km/t)</b>
Roskilde - (Gadstrup) og (Holme-Olstrup) - Næstved	120


Roskilde (Ro)  
 km 31,3  
 overgangsstation  
 ID: 61000

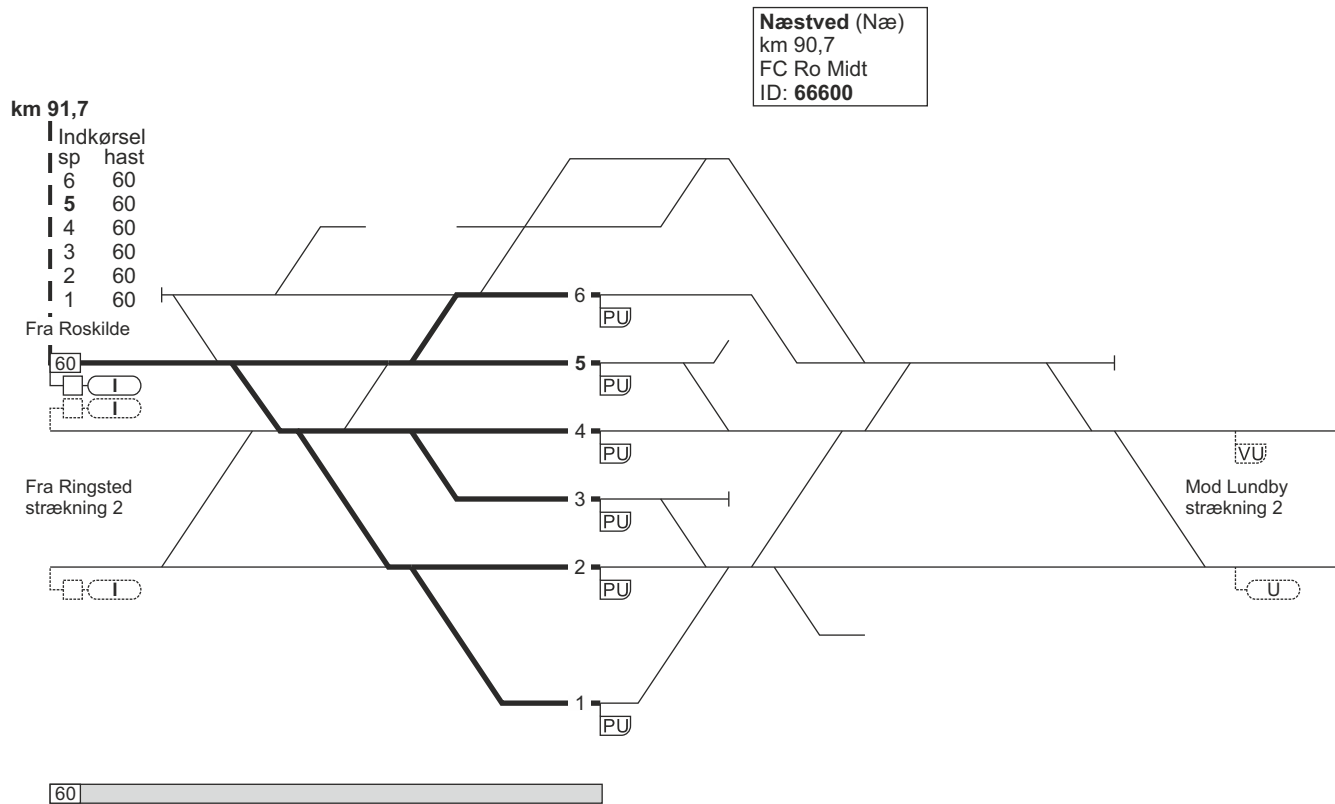
km 32,3



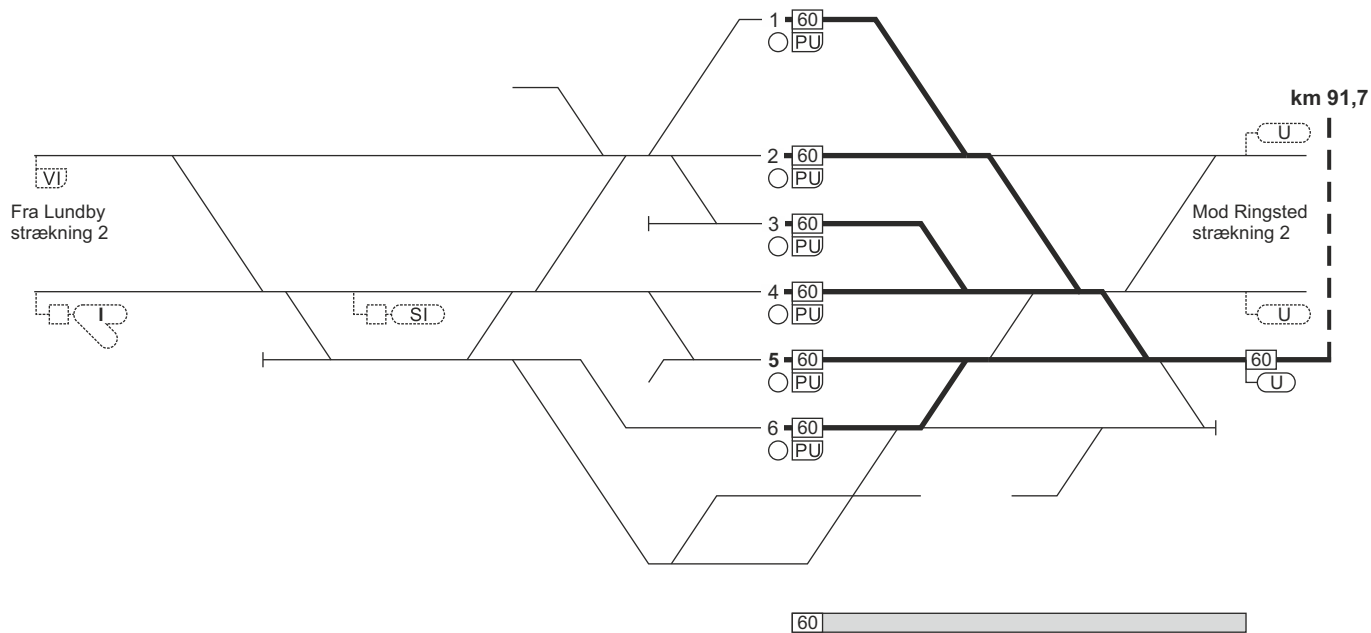
Kmp Ro  
linjeblok  
stigning L

FC Ro Midt  
linjeblok  
stigning K



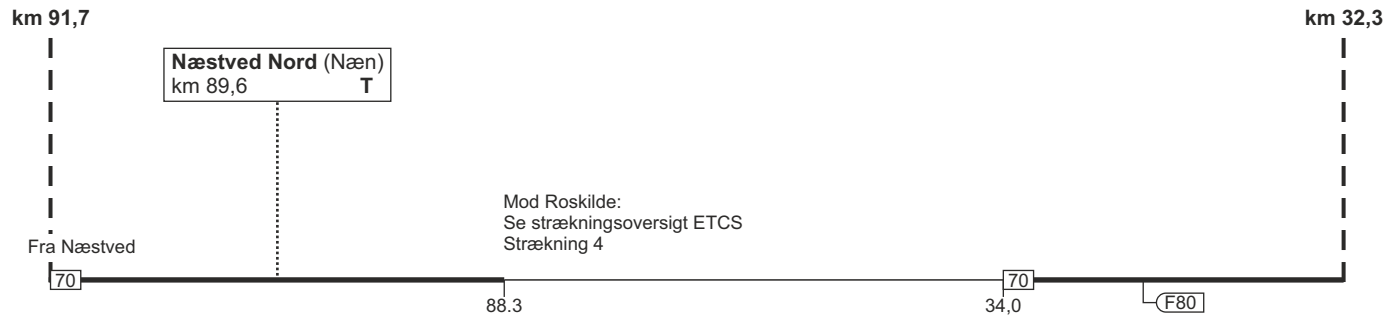


Næstved (Næ)  
km 90,7  
FC Ro Midt  
ID: 66600

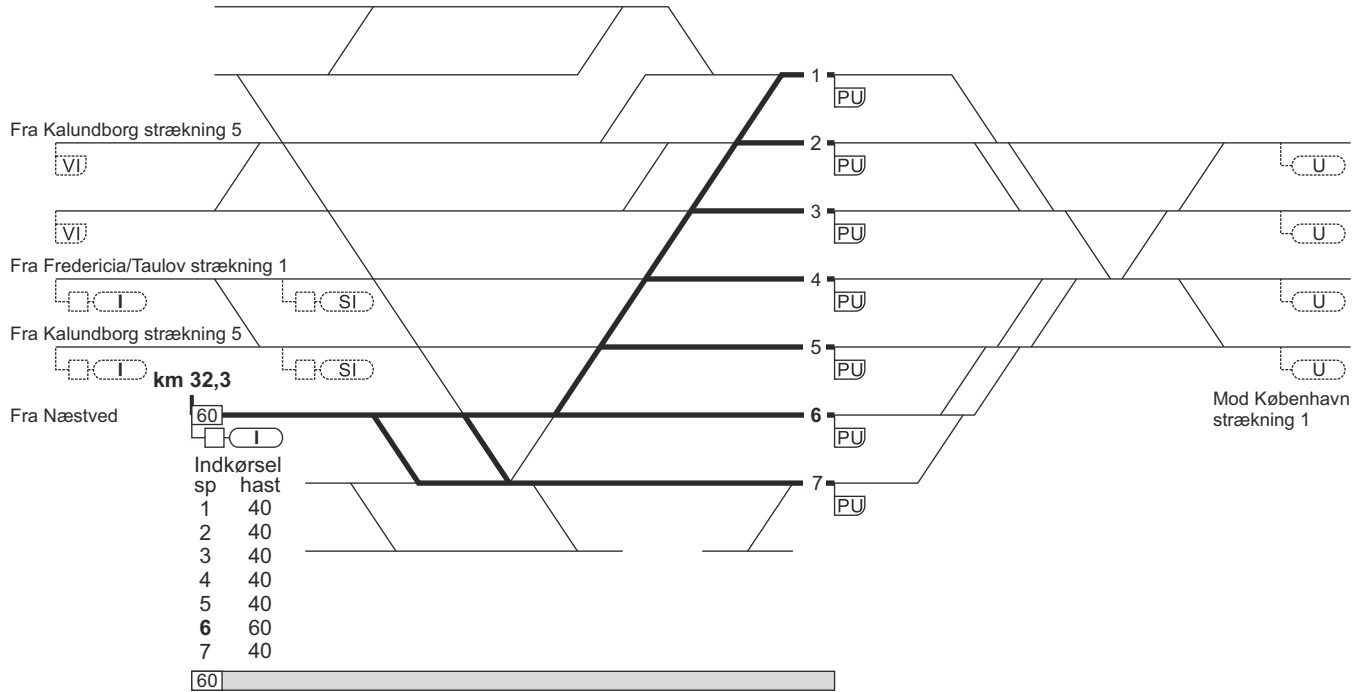


FC Ro Midt  
linjeblok  
stigning J

Kmp Ro  
linjeblok  
stigning L



Roskilde (Ro)  
 km 31,3  
 overgangsstation  
 ID: 61000



Fra Kalundborg strækning 5

Fra Fredericia/Taulov strækning 1

Fra Kalundborg strækning 5

Fra Næstved

km 32,3

Mod København strækning 1

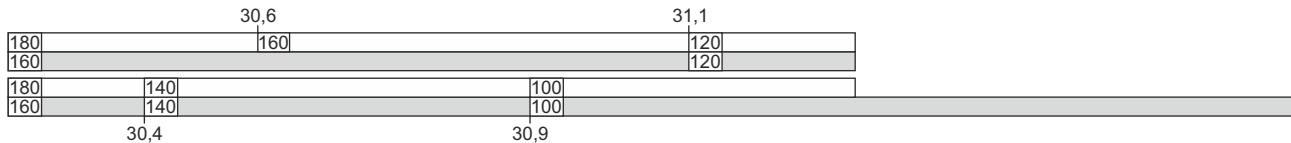
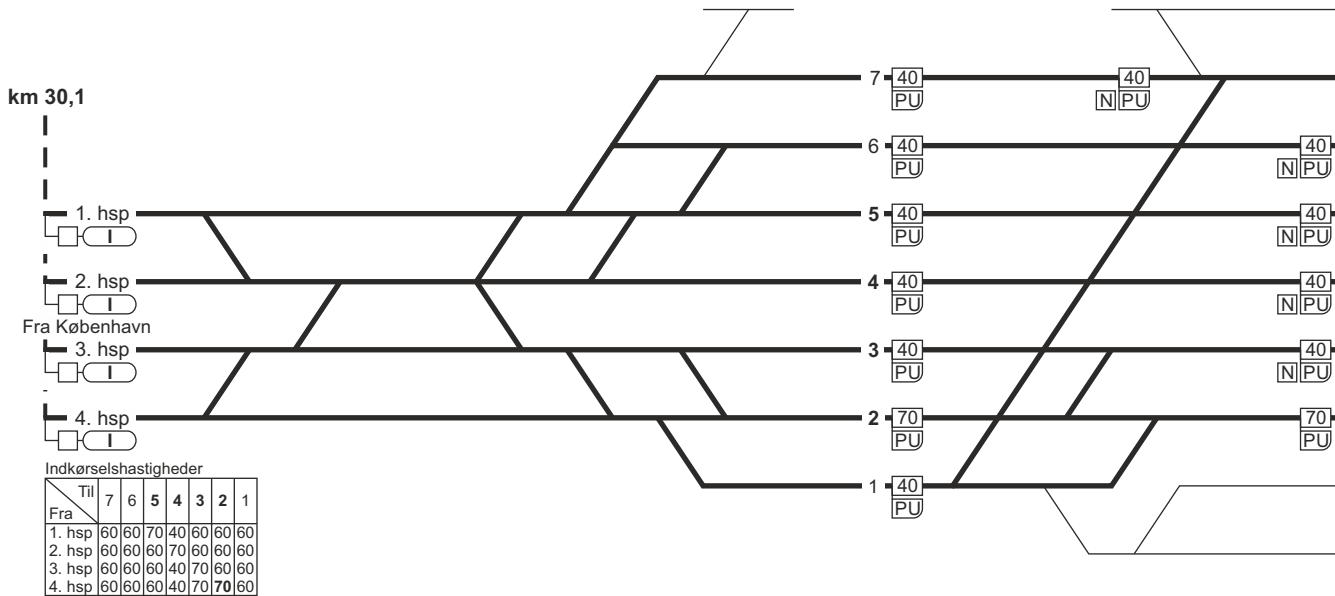


Togekspeditionssted 1	Togfølgestation 2	Sporbenyttelse 3	Standningssted 4	Kmp/FC telefonnummer 5
Roskilde				<b>Kmp Roskilde:</b> 82 42 41 11  GSM-R: 81 99 12 10
Næstved				<b>FC Roskilde Midt:</b> 46 32 49 80 eller 82 42 43 12  GSM-R: 81 99 12 66



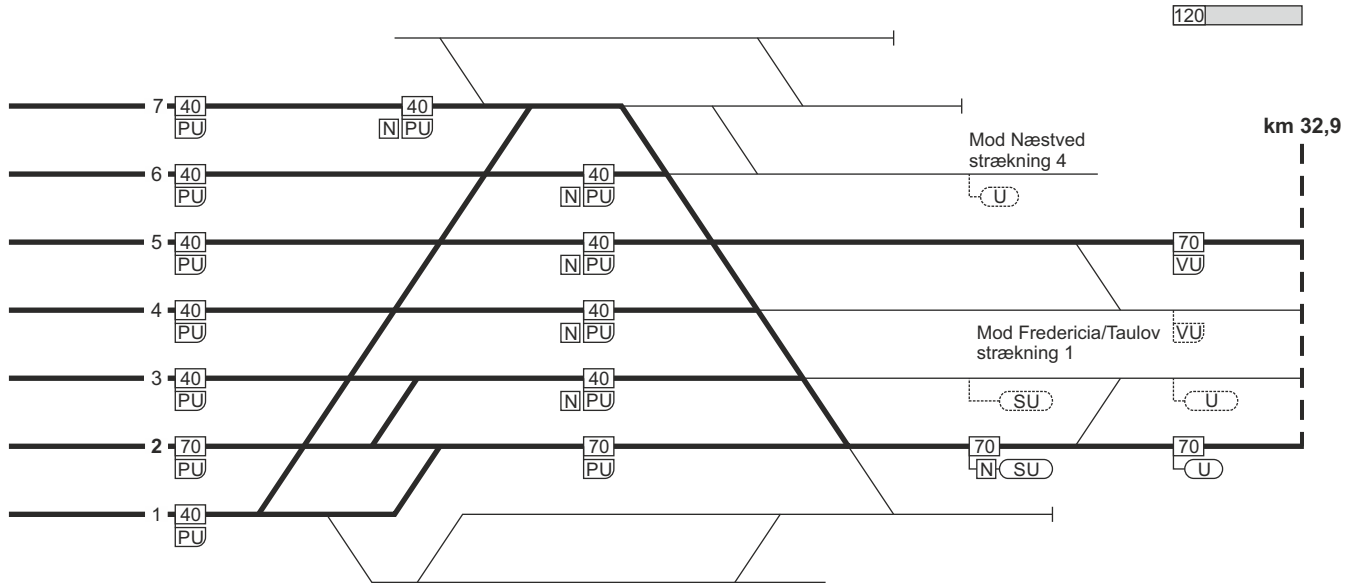
**5. Roskilde - Kalundborg****Strækningshastighed:**

<b>Delstrækning</b>	<b>Strækningshastighed (km/t)</b>
Roskilde - Holbæk	160
Holbæk - Kalundborg	120

Roskilde (Ro)  
 km 31,3  
 overgangsstation  
 ID: 61000

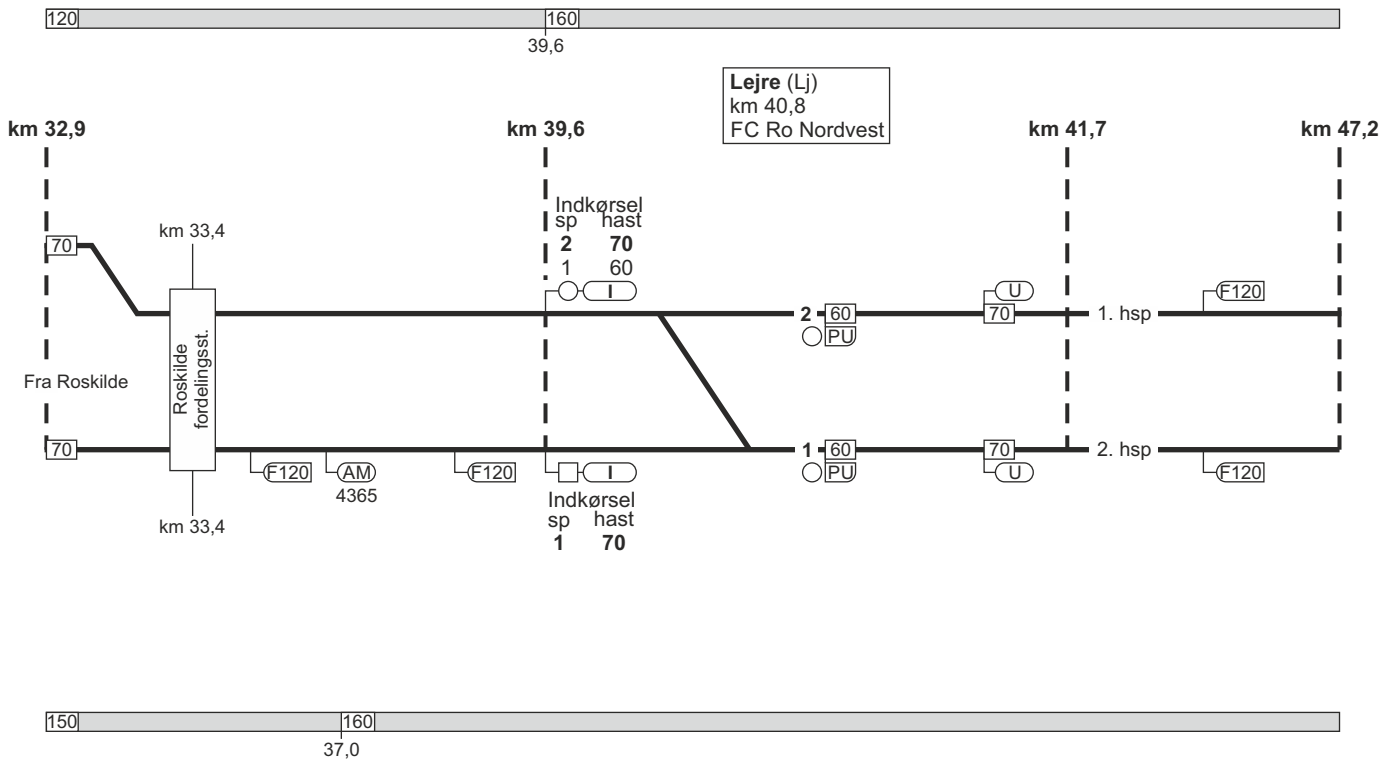


Roskilde (Ro)  
km 31,3  
overgangsstation  
ID: 61000

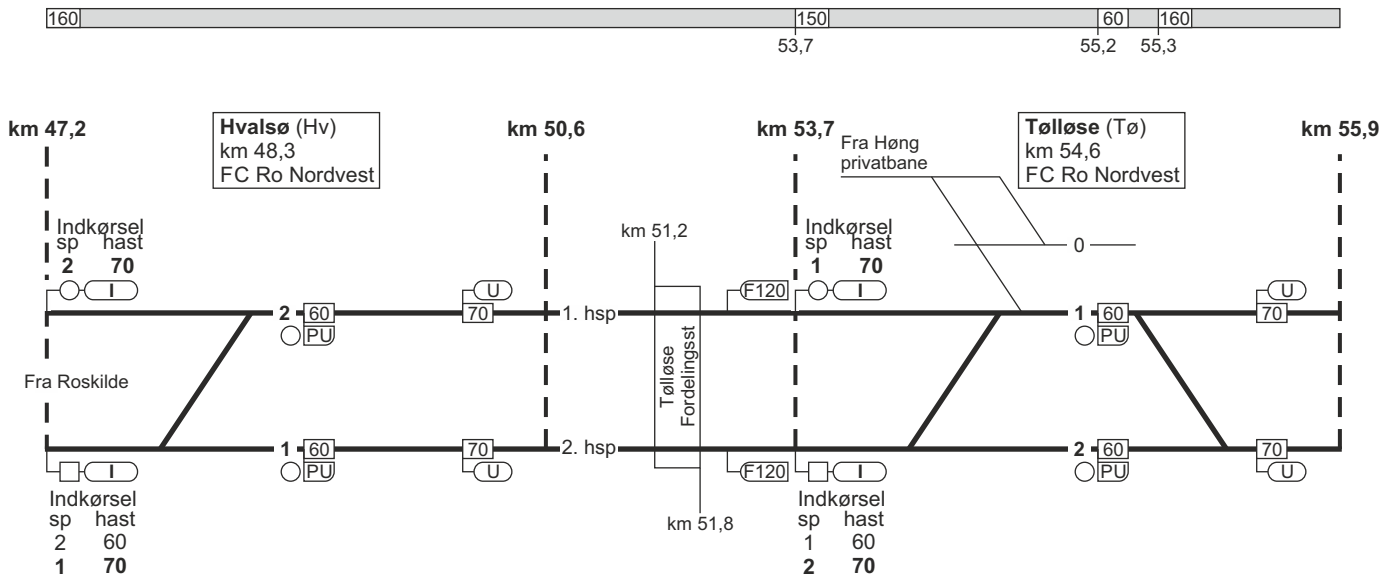


FC Ro Nordvest  
linjeblok  
stigning M

FC Ro Nordvest  
linjeblok / vekselspor  
stigning J

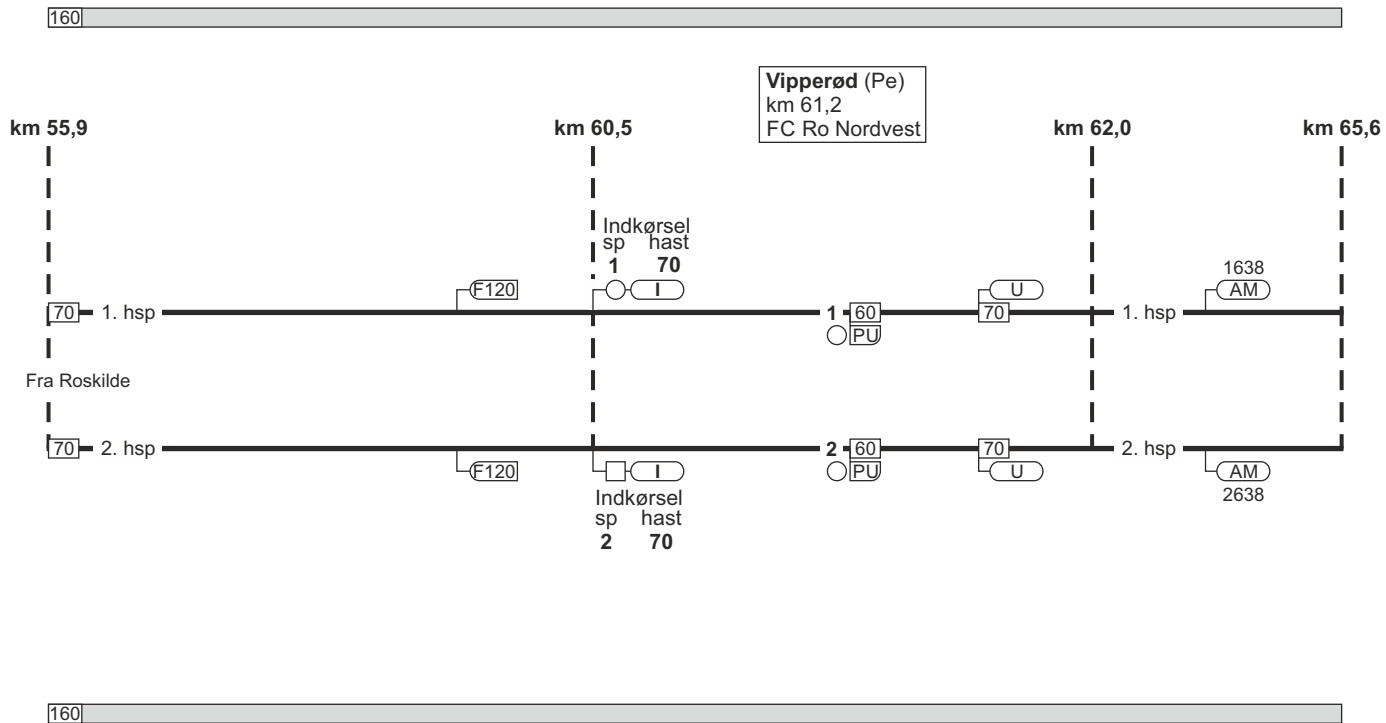



FC Ro Nordvest  
linjeblok / vekselspor  
stigning M



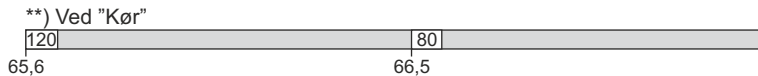
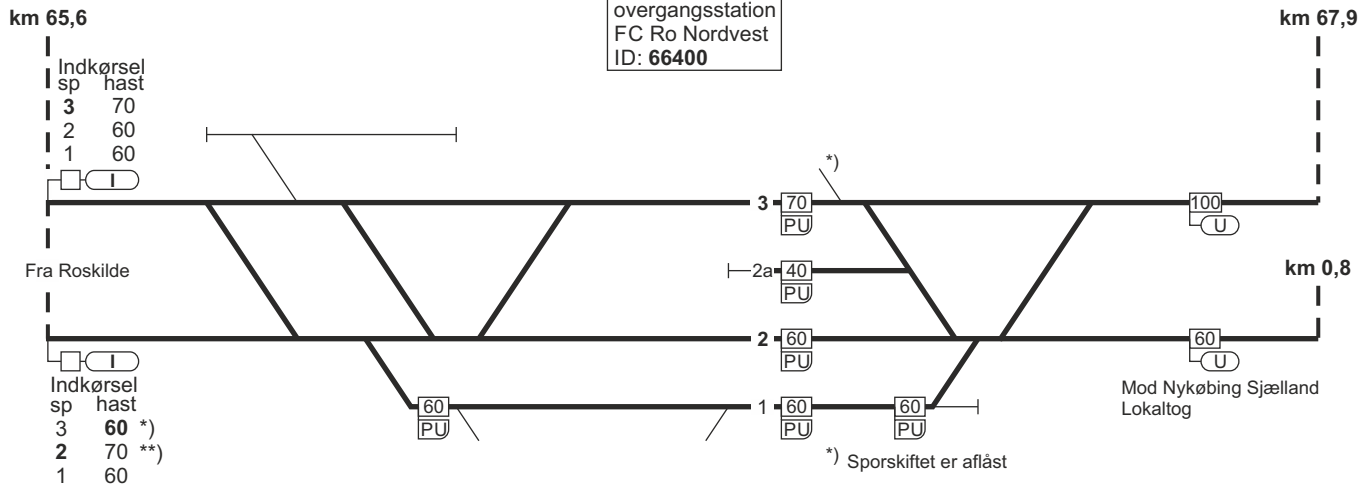
FC Ro Nordvest  
linjeblok / vekselspor  
stigning K

FC Ro Nordvest  
linjeblok / vekselspor  
stigning M





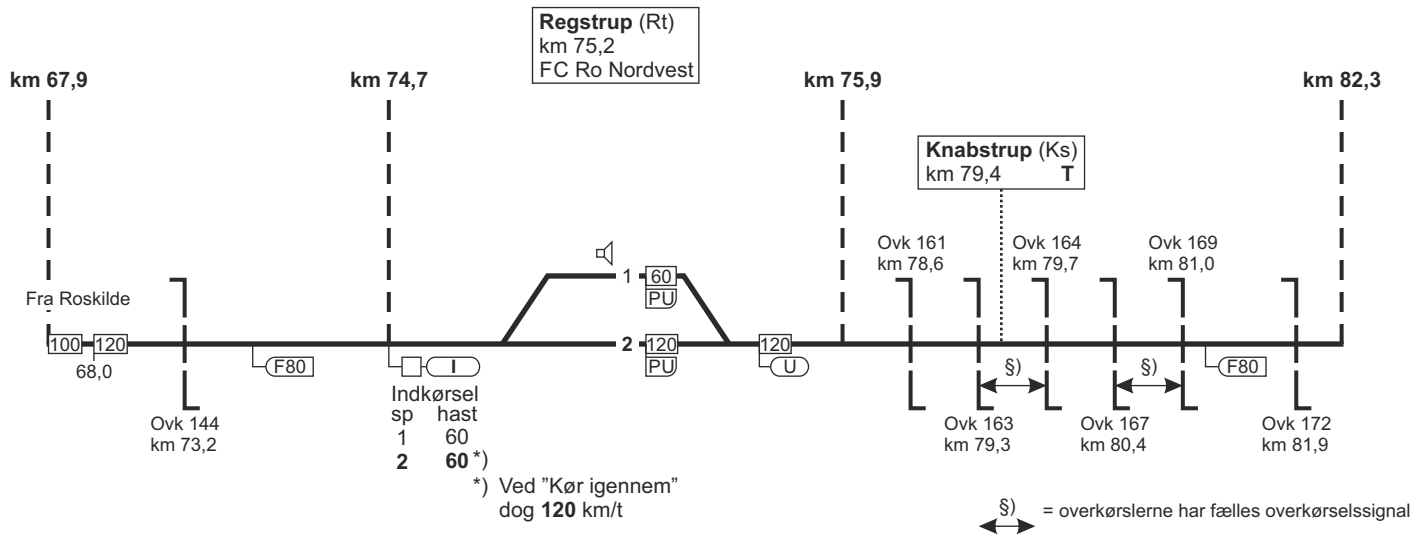
**Holbæk (Hk)**  
 km 67,0  
 overgangsstation  
 FC Ro Nordvest  
 ID: 66400





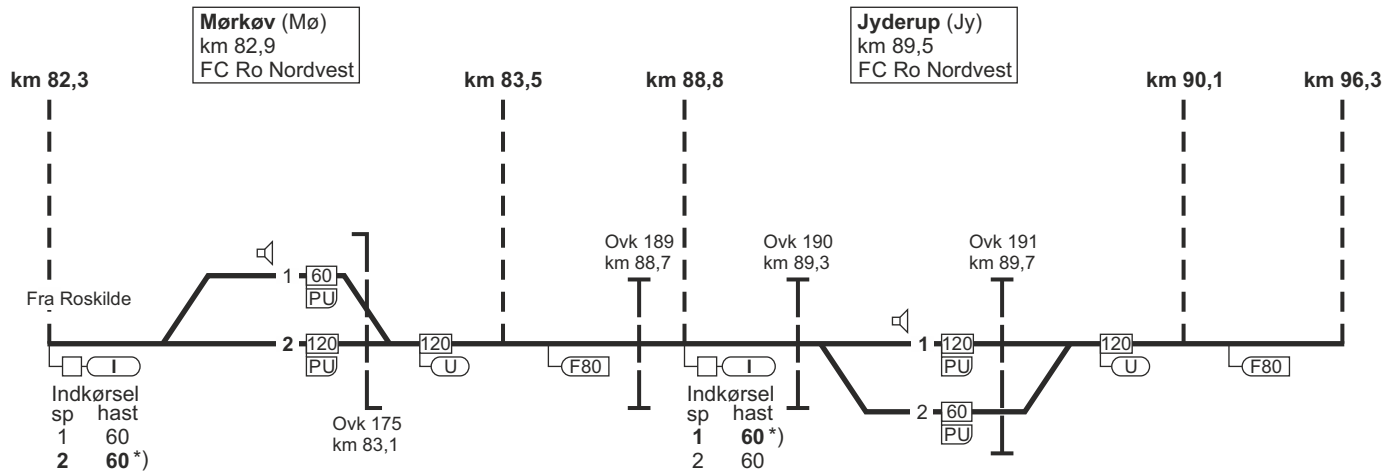
FC Ro Nordvest  
linjeblok  
stigning L

FC Ro Nordvest  
linjeblok  
stigning K



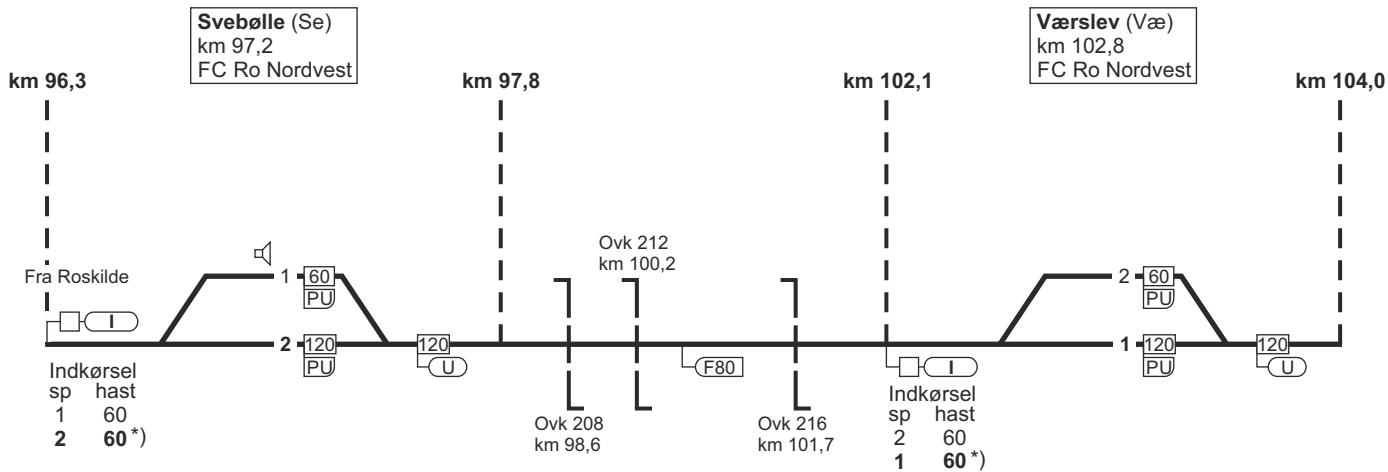
FC Ro Nordvest  
linjeblok  
stigning L

FC Ro Nordvest  
linjeblok  
stigning K



\*) Ved "Kør igennem"  
dog 120 km/t

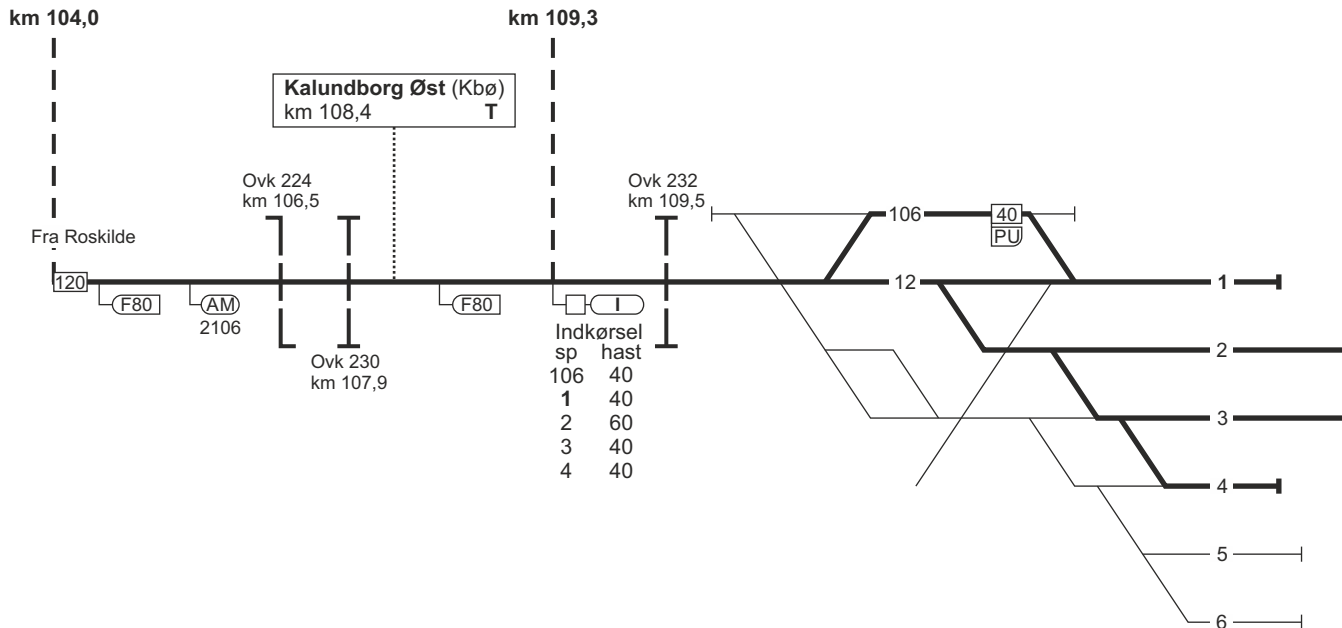
FC Ro Nordvest  
linjeblok  
stigning K



\*) Ved "Kør igennem"  
dog 120 km/t

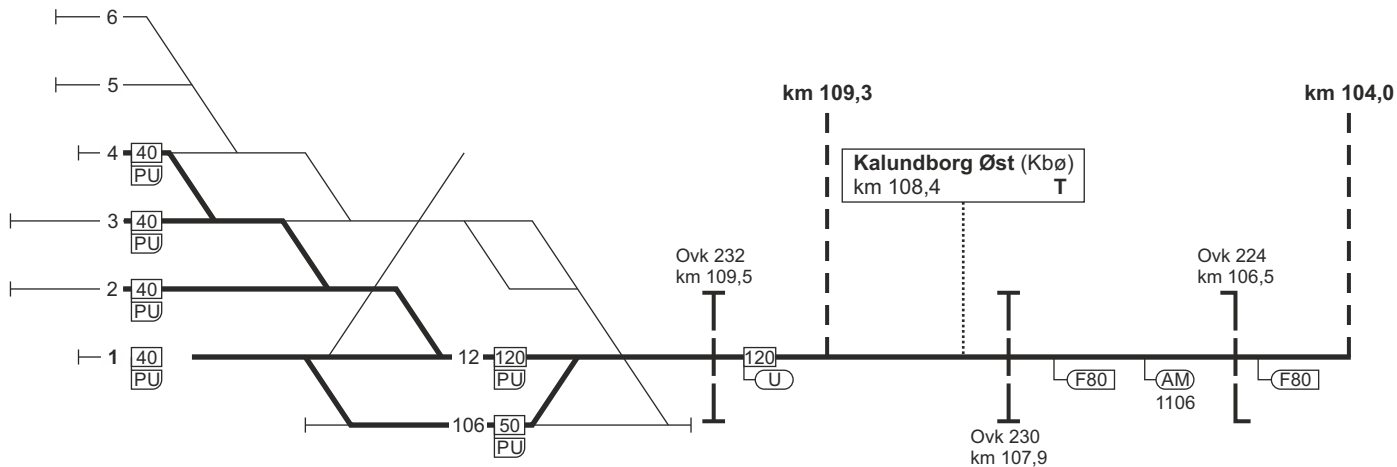
FC Ro Nordvest  
linjeblok  
stigning M

**Kalundborg (Kb)**  
km 110,6  
FC Ro Nordvest  
ID: 63005



**Kalundborg (Kb)**  
km 110,6  
FC Ro Nordvest  
ID: 63005

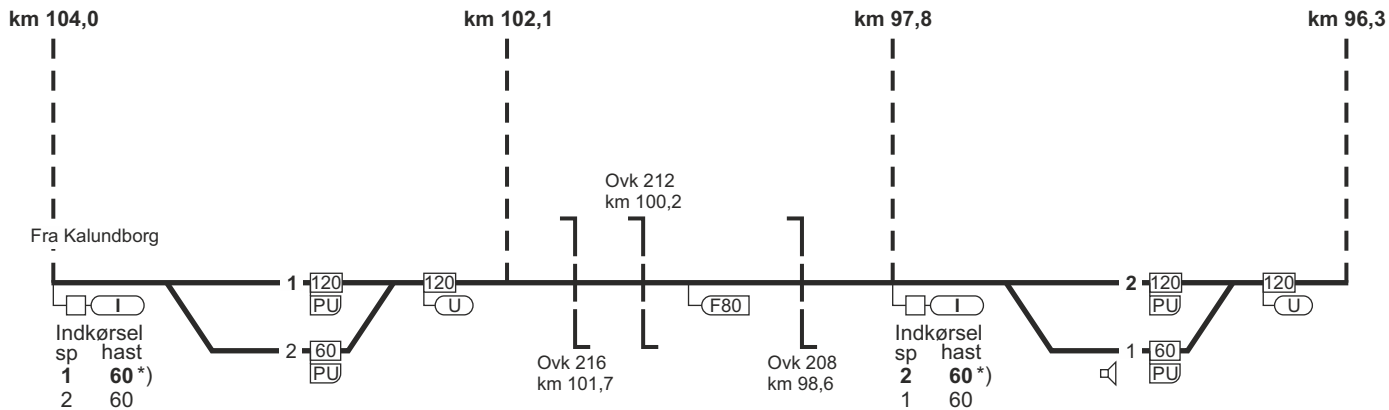
FC Ro Nordvest  
linjeblok  
stigning K



**Værslev (Væ)**  
km 102,8  
FC Ro Nordvest

FC Ro Nordvest  
linjeblok  
stigning L

**Svebølle (Se)**  
km 97,2  
FC Ro Nordvest



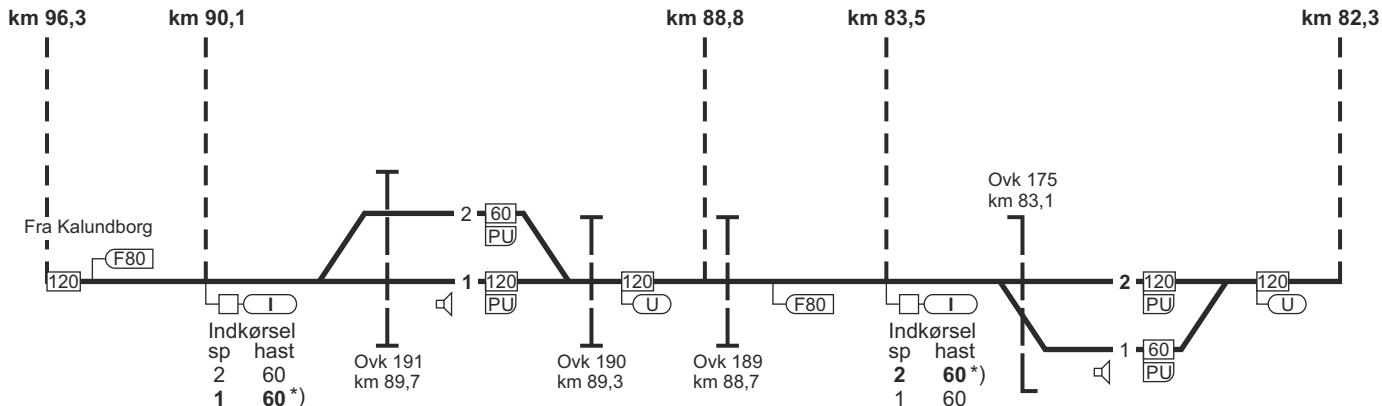
\*) Ved "Kør igennem"  
dog 120 km/t

FC Ro Nordvest  
linjeblok  
stigning K

**Jyderup (Jy)**  
km 89,5  
FC Ro Nordvest

FC Ro Nordvest  
linjeblok  
stigning L

**Mørkøv (Mø)**  
km 82,9  
FC Ro Nordvest



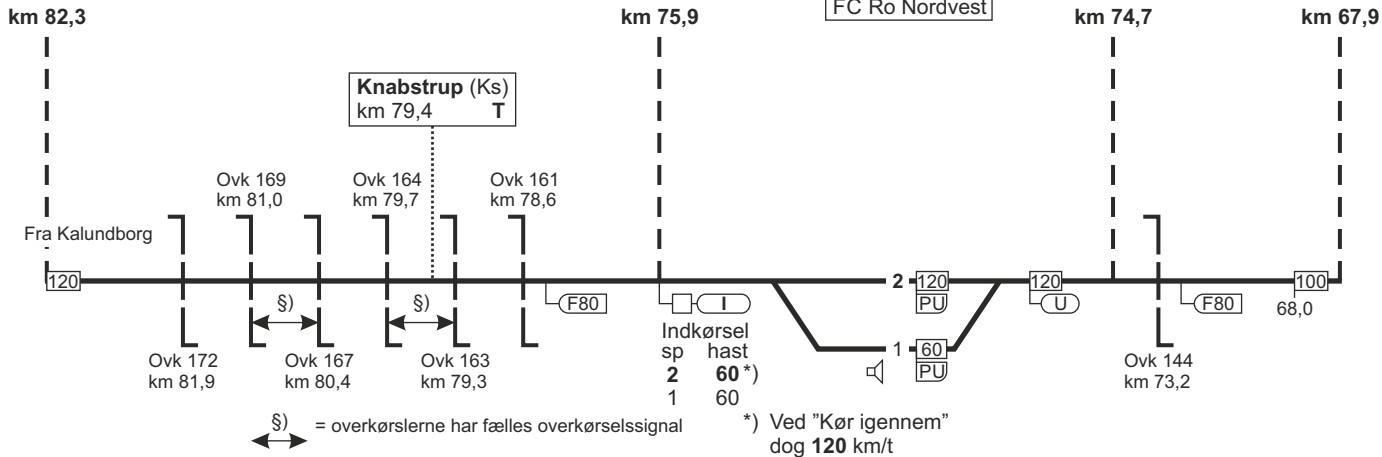
\*) Ved "Kør igennem"  
dog 120 km/t

FC Ro Nordvest  
linjeblok  
stigning K

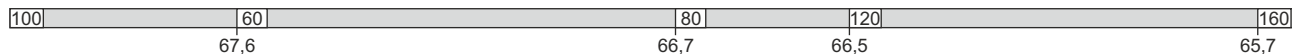
FC Ro Nordvest  
linjeblok  
stigning K

**Regstrup (Rt)**  
km 75,2  
FC Ro Nordvest

**Knabstrup (Ks)**  
km 79,4  
T







**Holbæk (Hk)**  
 km 67,0  
 overgangsstation  
 FC Ro Nordvest  
 ID: 66400

km 0,8

- Indkørsel
- sp hast
- 1 60
- 2 60
- 2a 40
- 3 40

Fra Nykøbing Sjælland  
 Lokaltog

km 67,9

Fra Kalundborg

- Indkørsel
- sp hast
- 1 60
- 2 60
- 2a 40
- 3 70

\*) Sporskiftet er aflåst

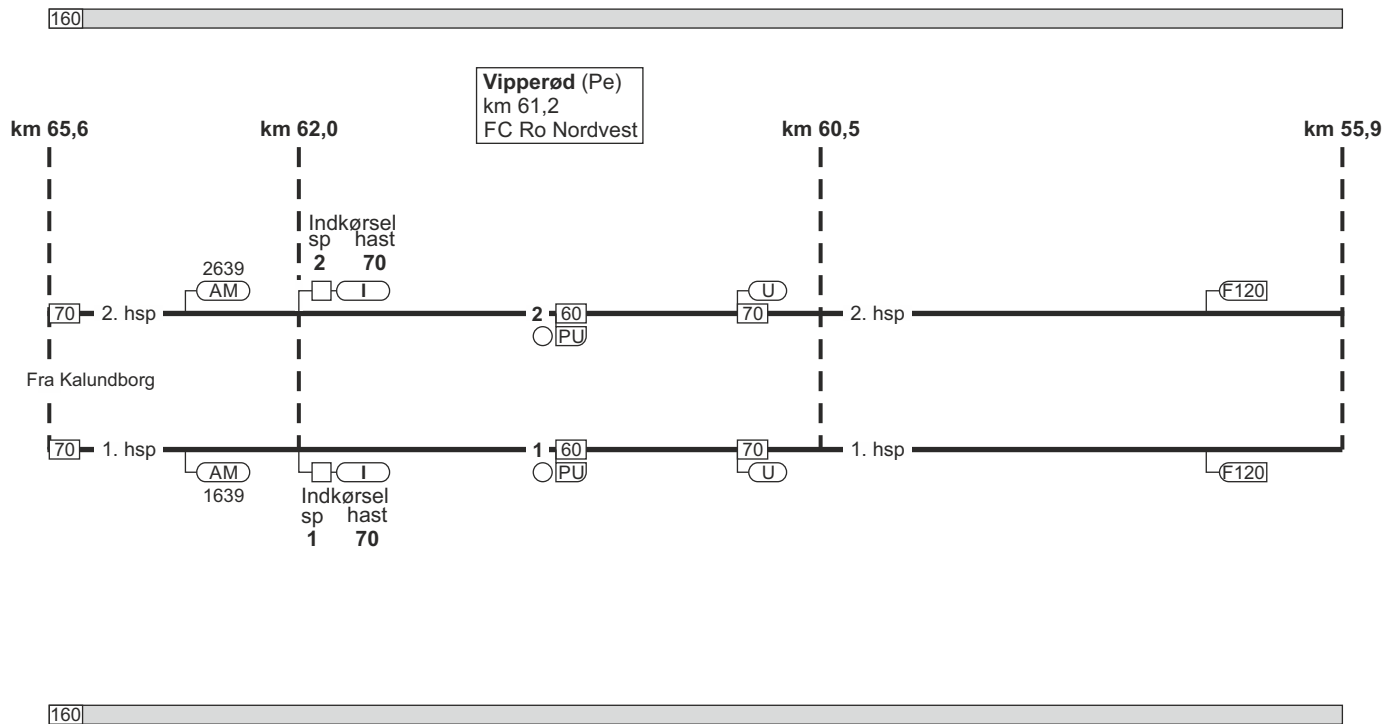
km 65,6



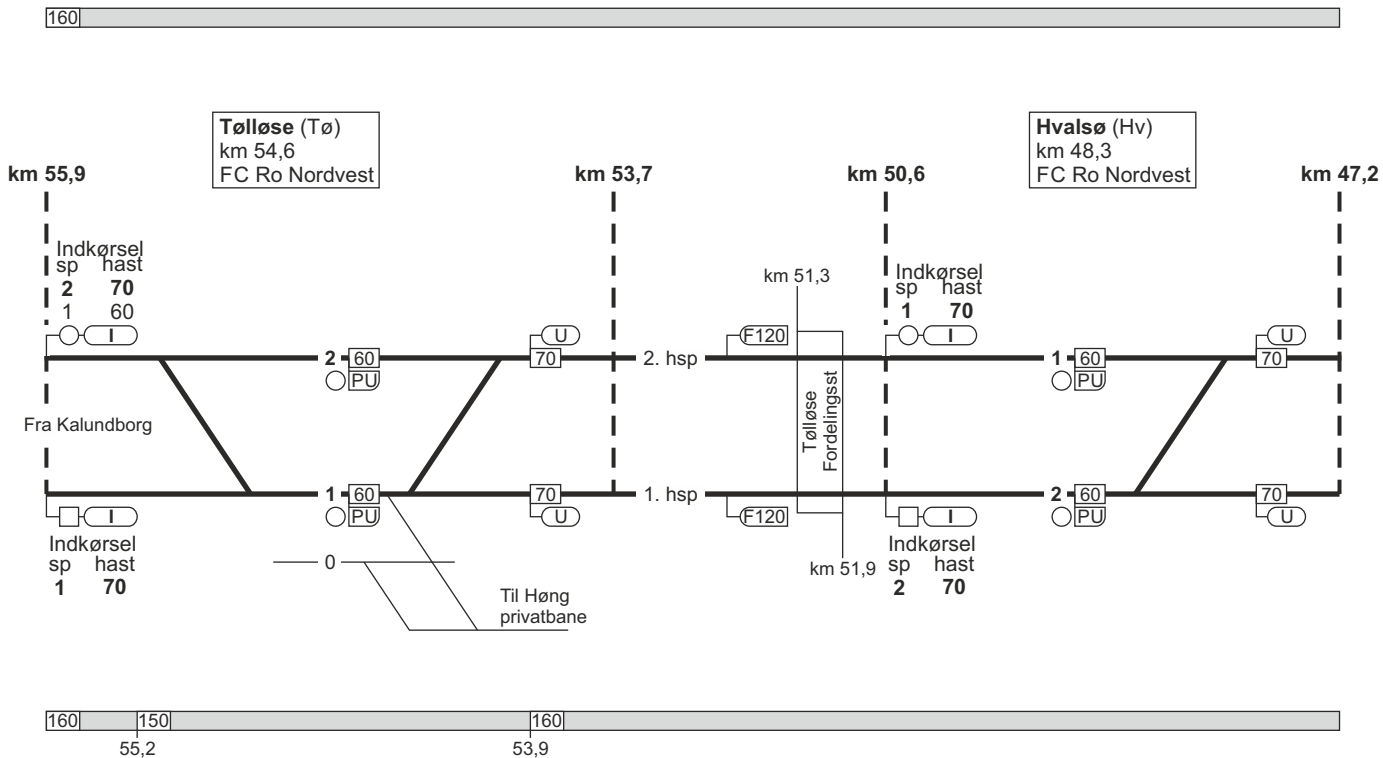
65,7

FC Ro Nordvest  
linjeblok / vekselspor  
stigning J

FC Ro Nordvest  
linjeblok / vekselspor  
stigning M

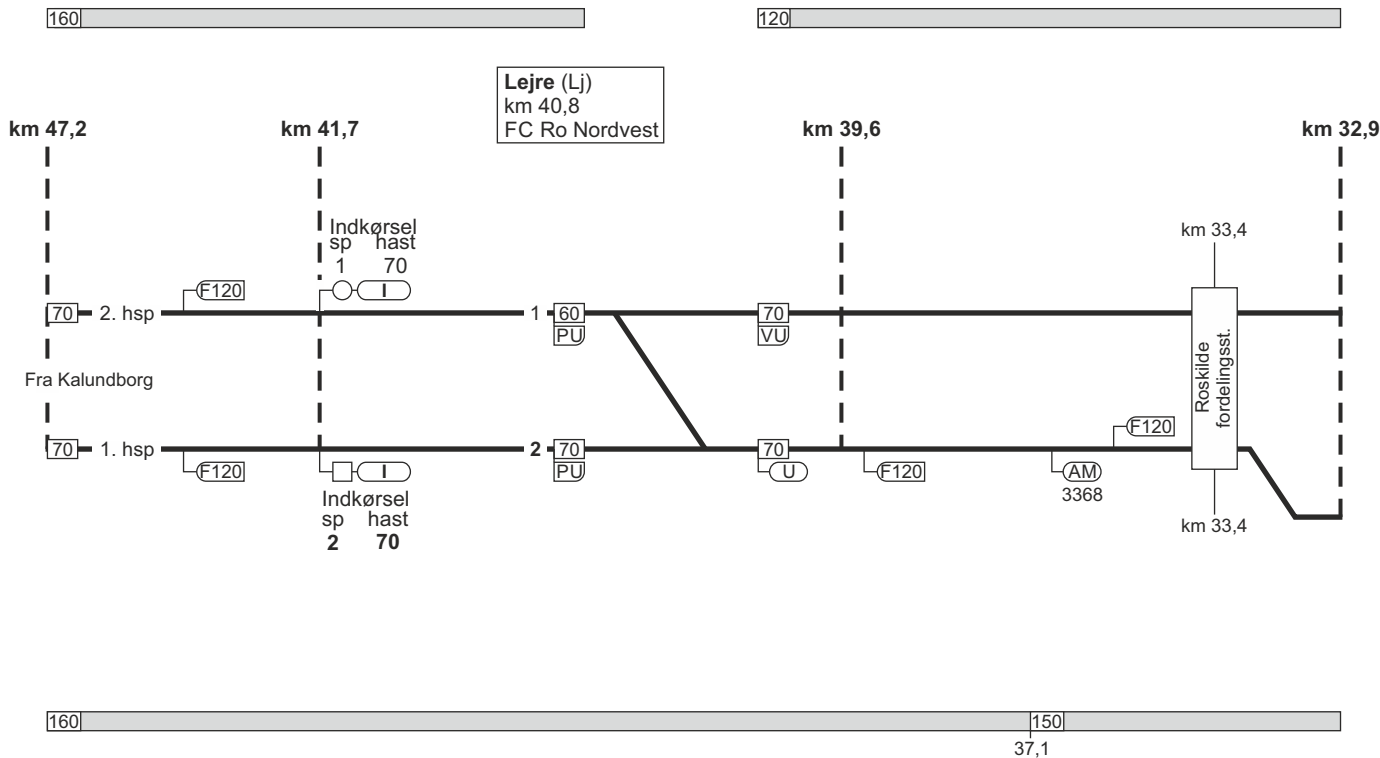


FC Ro Nordvest  
linjeblok / vekselspor  
stigning K

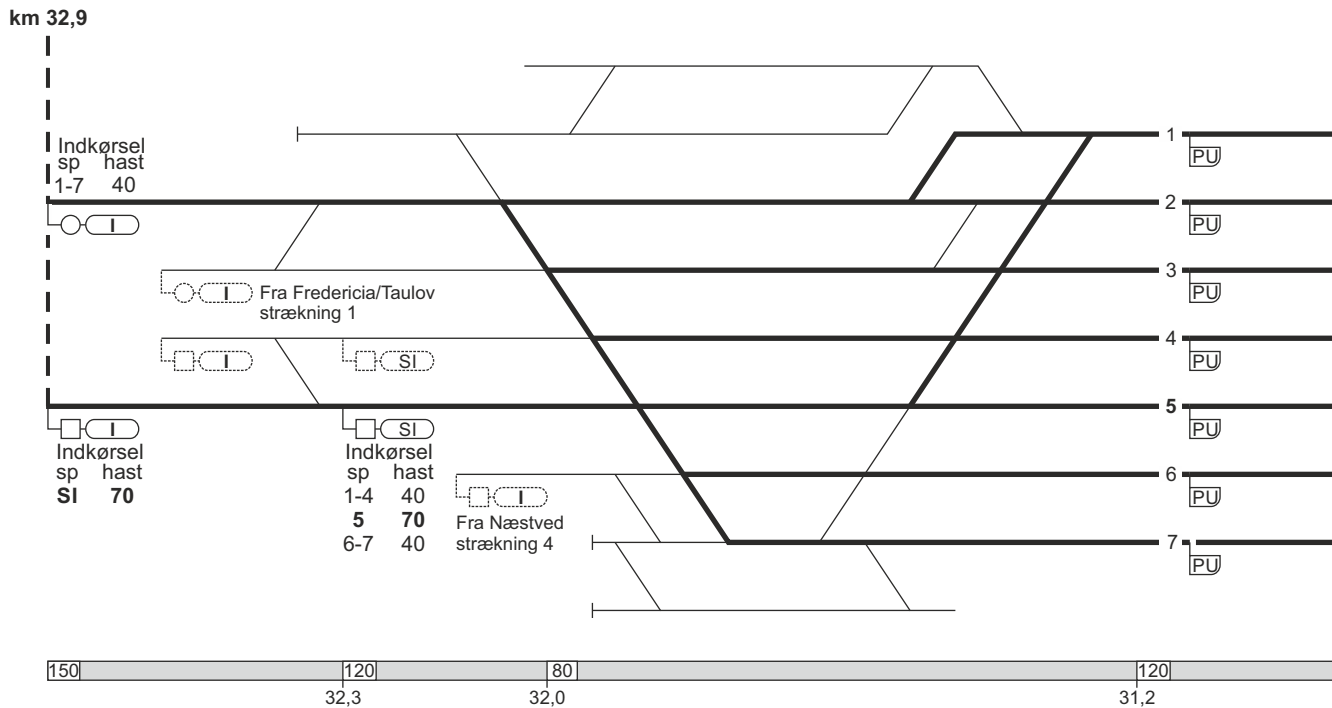


FC Ro Nordvest  
linjeblok / vekselspor  
stigning M

FC Ro Nordvest  
linjeblok  
stigning K

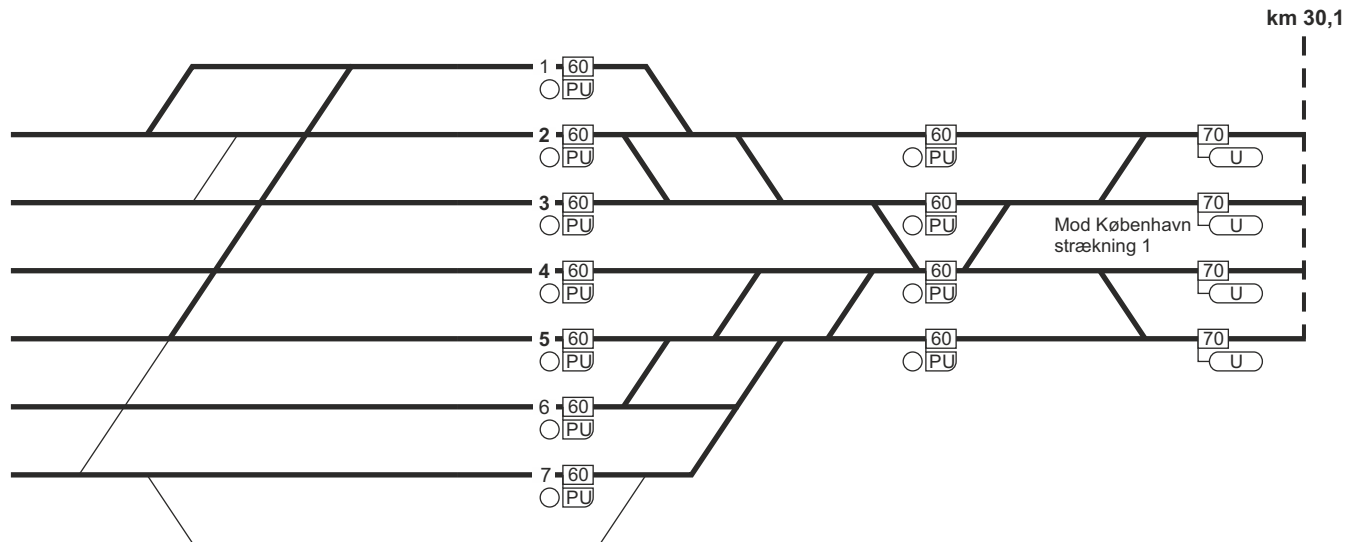


**Roskilde (Ro)**  
 km 31,3  
 overgangsstation  
 ID: 61000



Roskilde (Ro)  
 km 31,3  
 overgangsstation  
 ID: 61000

180
160
180
160



	31,1		30,6	
120	160		180	
120	140		160	
120				180
				160

30,4

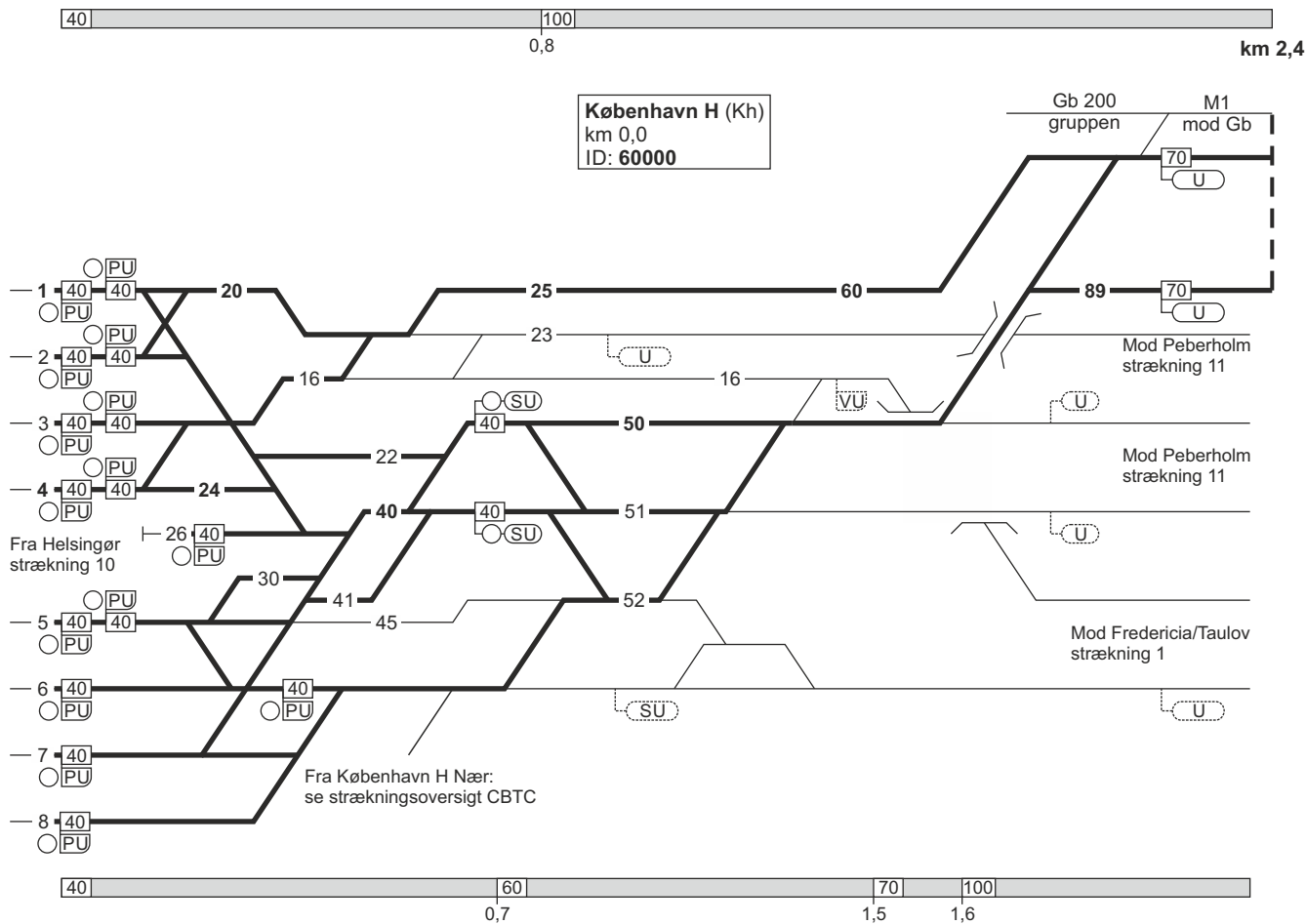
Togekspeditionssted 1	Togfølgestation 2	Sporbenyttelse 3	Standsningssted 4	Kmp/FC telefonnummer 5
Roskilde				<b>Kmp Roskilde:</b> 82 32 03 04  GSM-R: 81 99 12 10  <b>FC Roskilde Nordvest:</b> Ro (ekskl.) - Kb 82 42 41 20  GSM-R (Ro) - Hk: 81 99 12 13  GSM-R (Hk) - Kb: 81 99 12 30
Kalundborg				GSM-R: 81 99 12 29

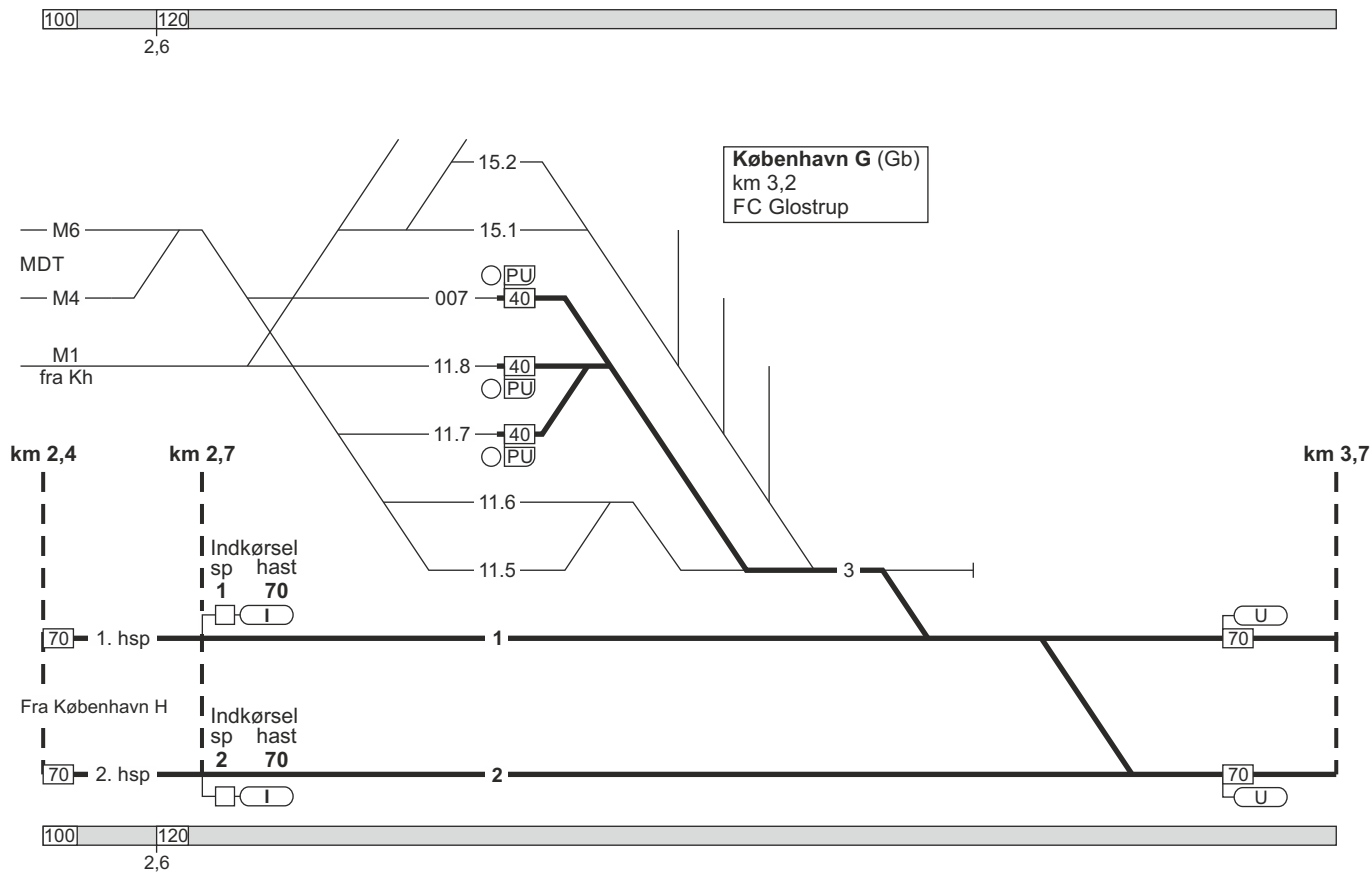
**6. København H - Vigerslev - (Avedøre Havnevej) og (Bjæverskov) - Ringsted**

Strækningshastighed:

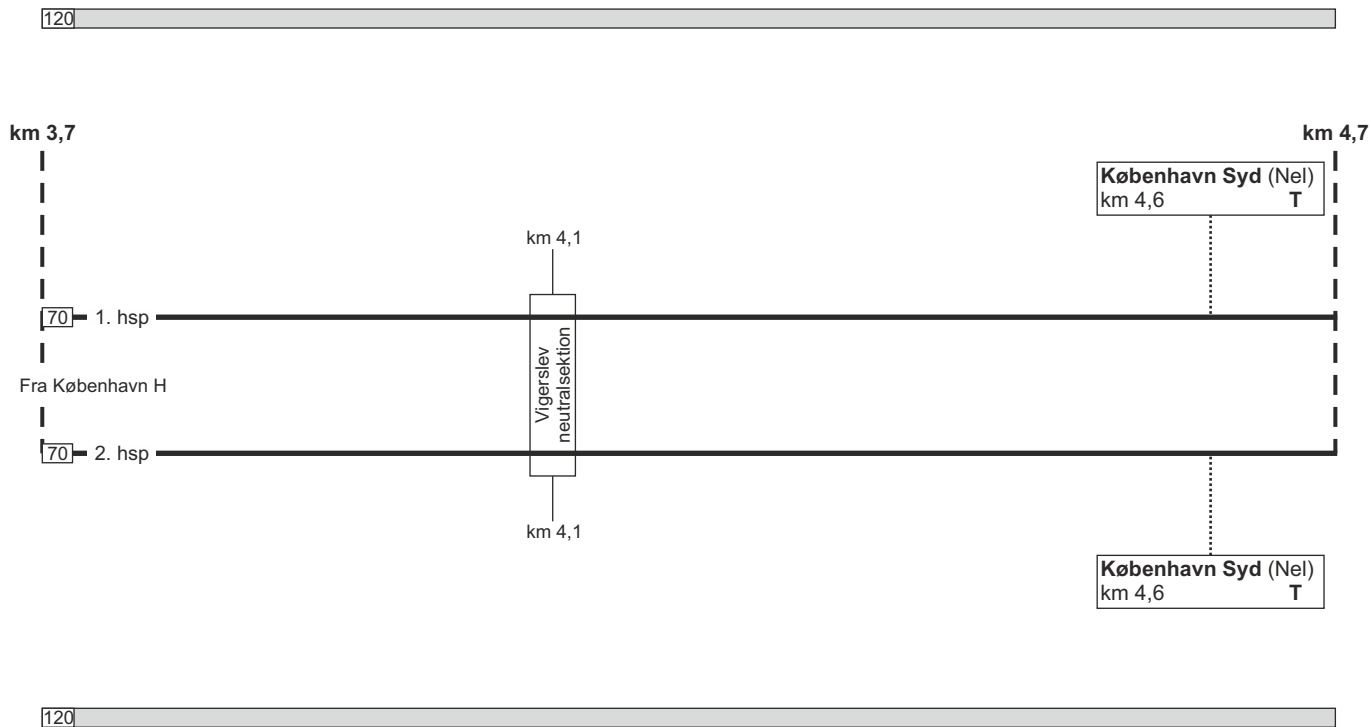
<b>Delstrækning</b>	<b>Strækningshastighed (km/t)</b>
København H - Vigerslev	120
Vigerslev - (Avedøre Havnevej) og (Bjæverskov) - Ringsted	180

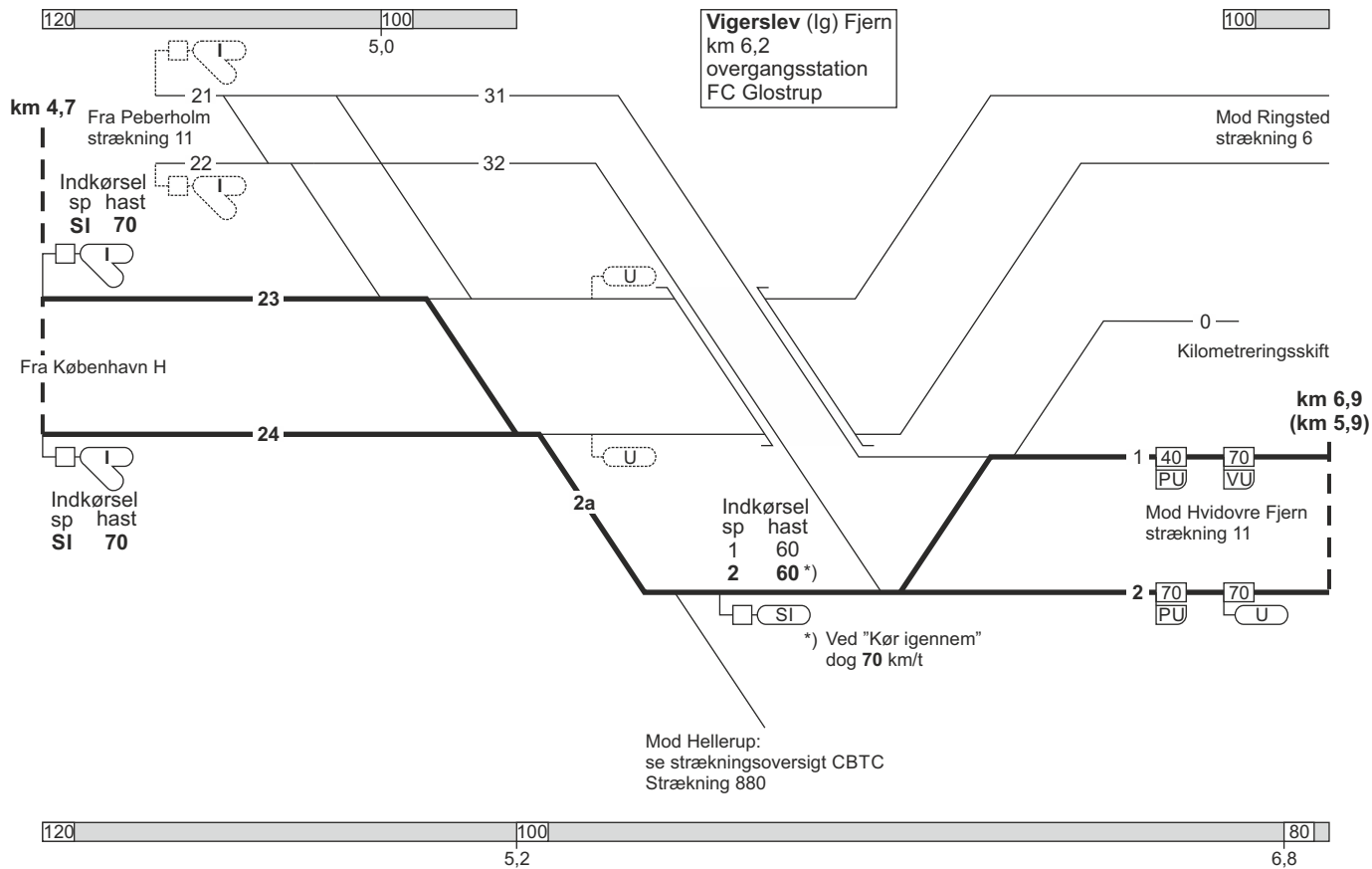


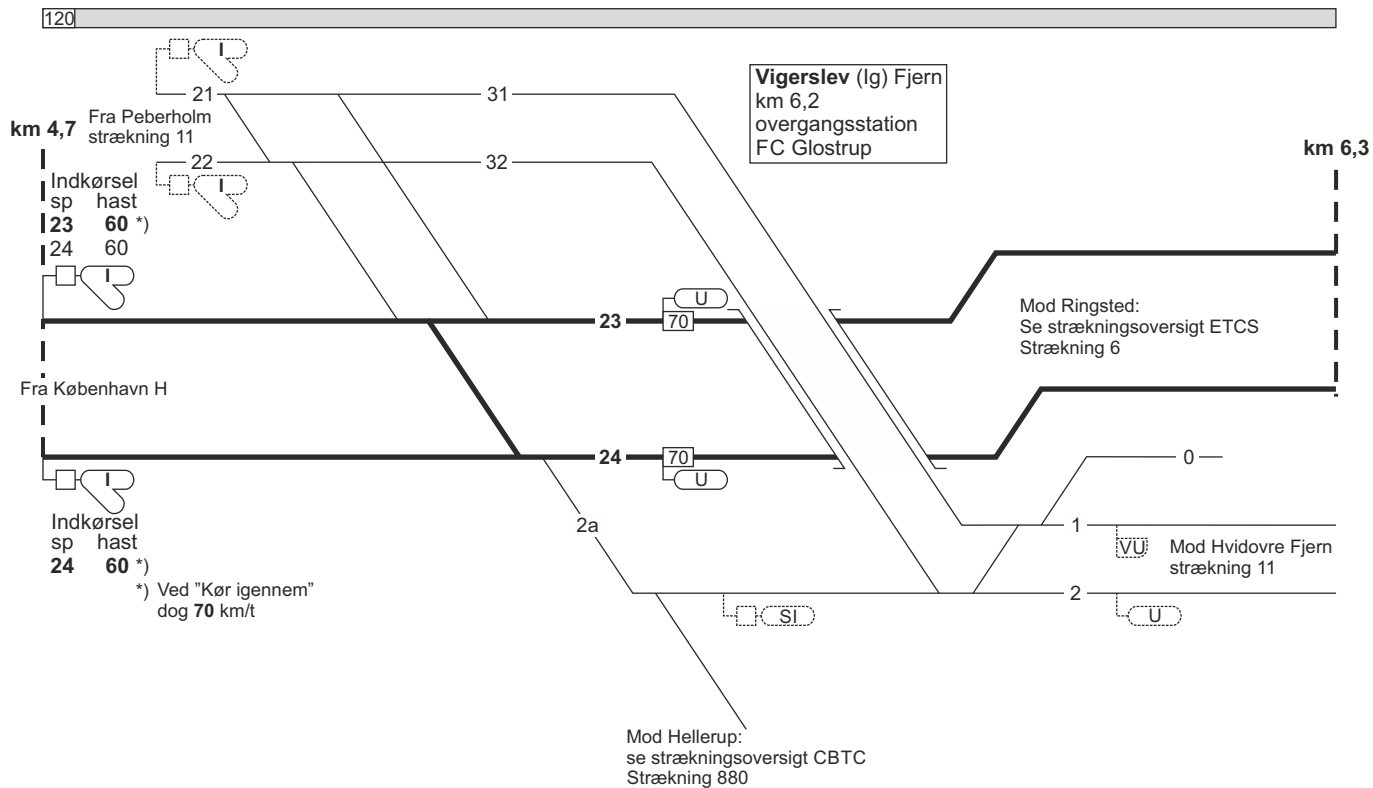




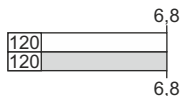
FC Glostrup  
linjeblok / vekselspor  
stigning L



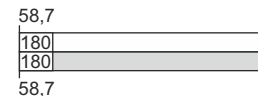




FC Glostrup  
linjeblok / vekselspor  
stigning C






FC Ro Midt  
linjeblok / vekselspor  
stigning G

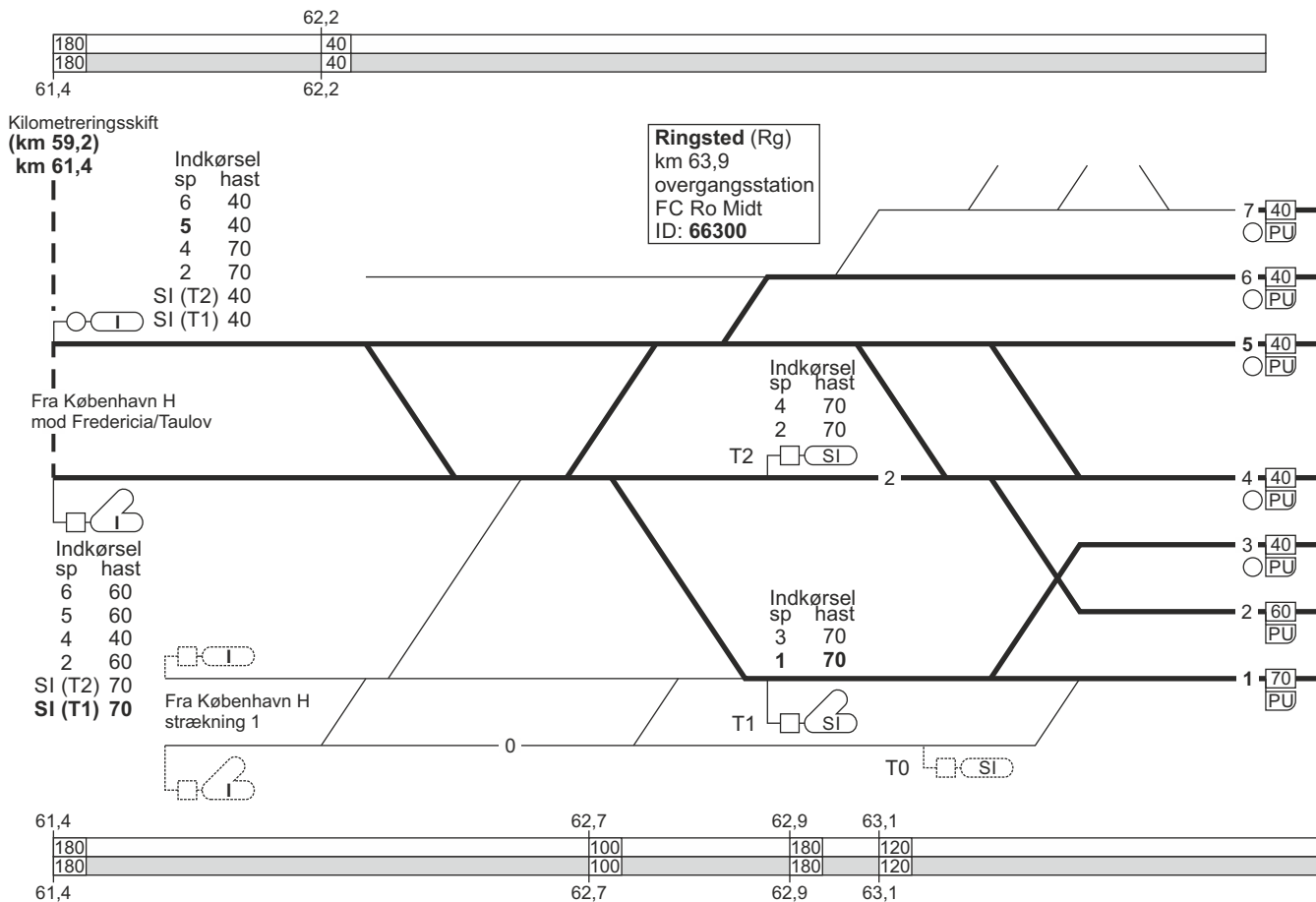


km 6,3

Kilometreringsskift

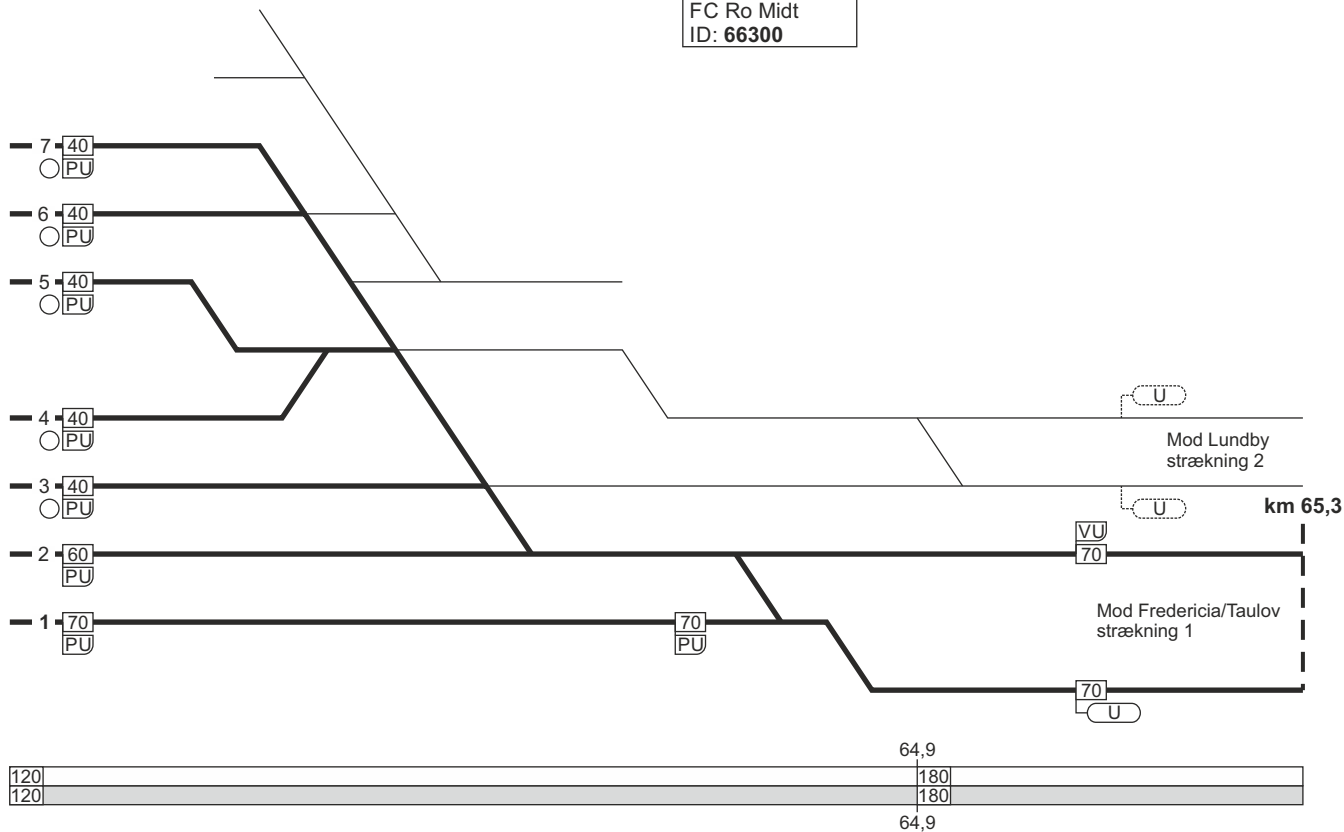
km 59,2  
(km 61,4)



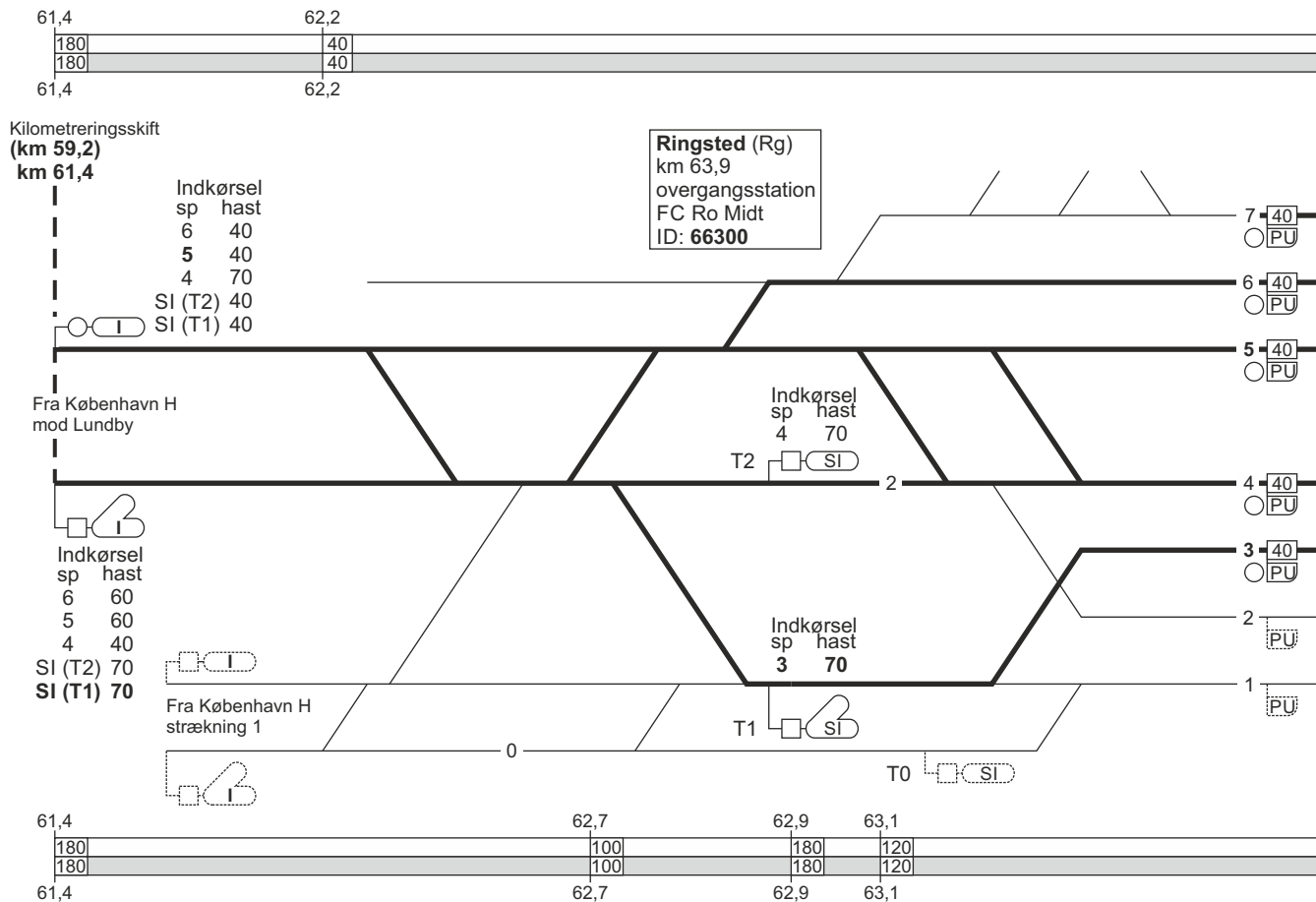


Ringsted (Rg)  
 km 63,9  
 overgangsstation  
 FC Ro Midt  
 ID: 66300

120

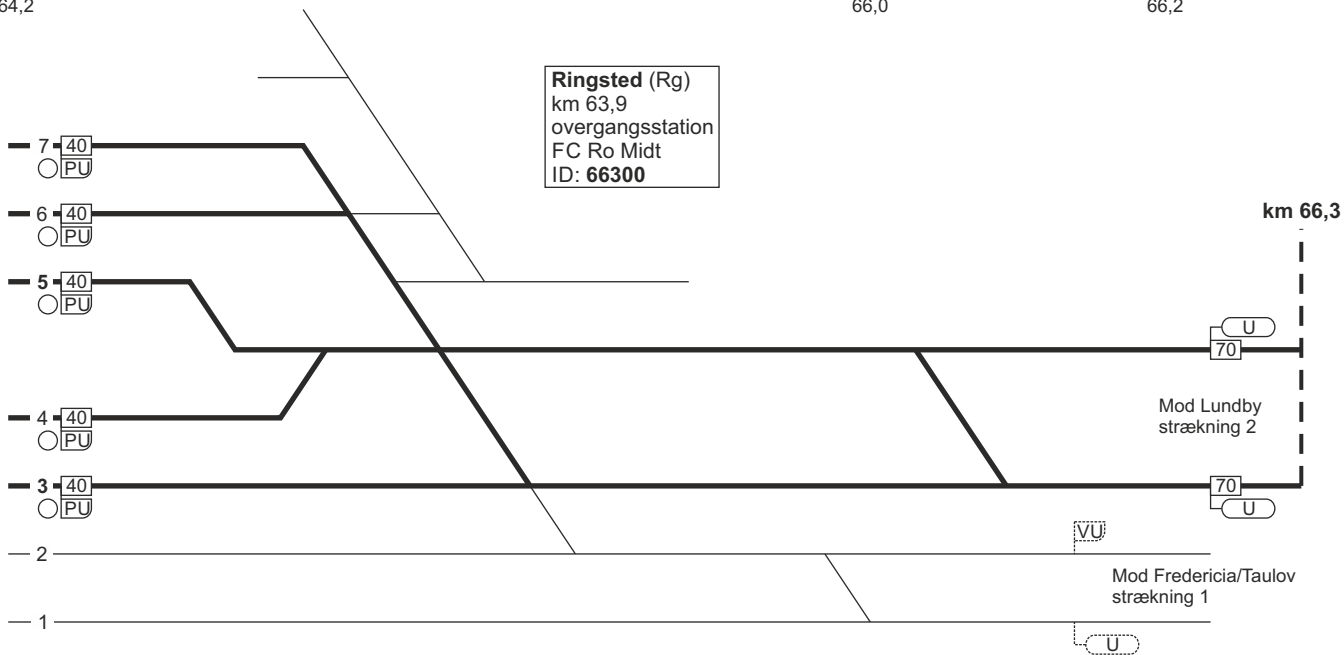





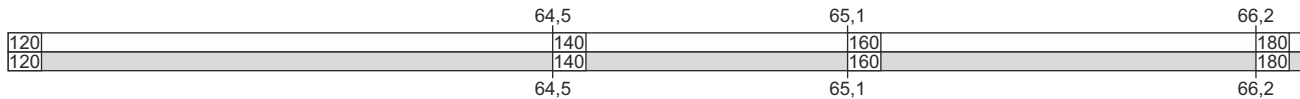


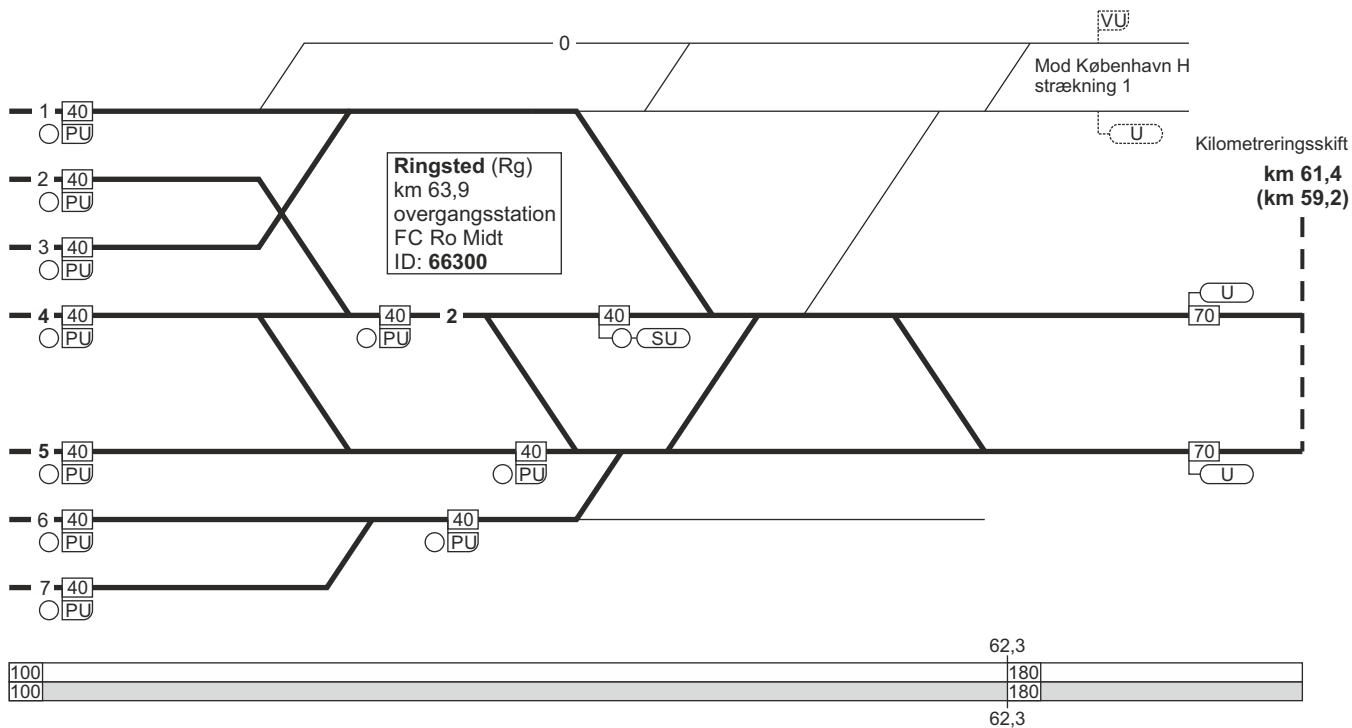
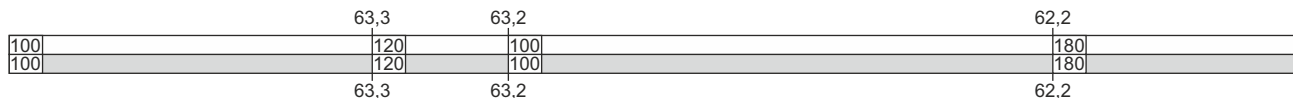
# TIB-S 6. København H - Vigerslev - (Avedøre Havnevej) og (Bjæverskov) - Ringsted

130



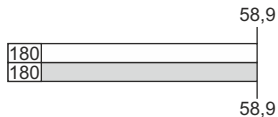
**Ringsted (Rg)**  
 km 63,9  
 overgangsstation  
 FC Ro Midt  
 ID: 66300



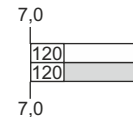


# TIB-S 6. Ringsted - (Bjæverskov) og (Avedøre Havnevej) - Vigerslev - København H 132

FC Ro Midt  
linjeblok / vekselspor  
stigning G

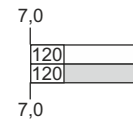
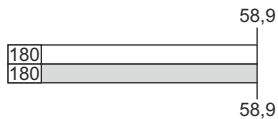



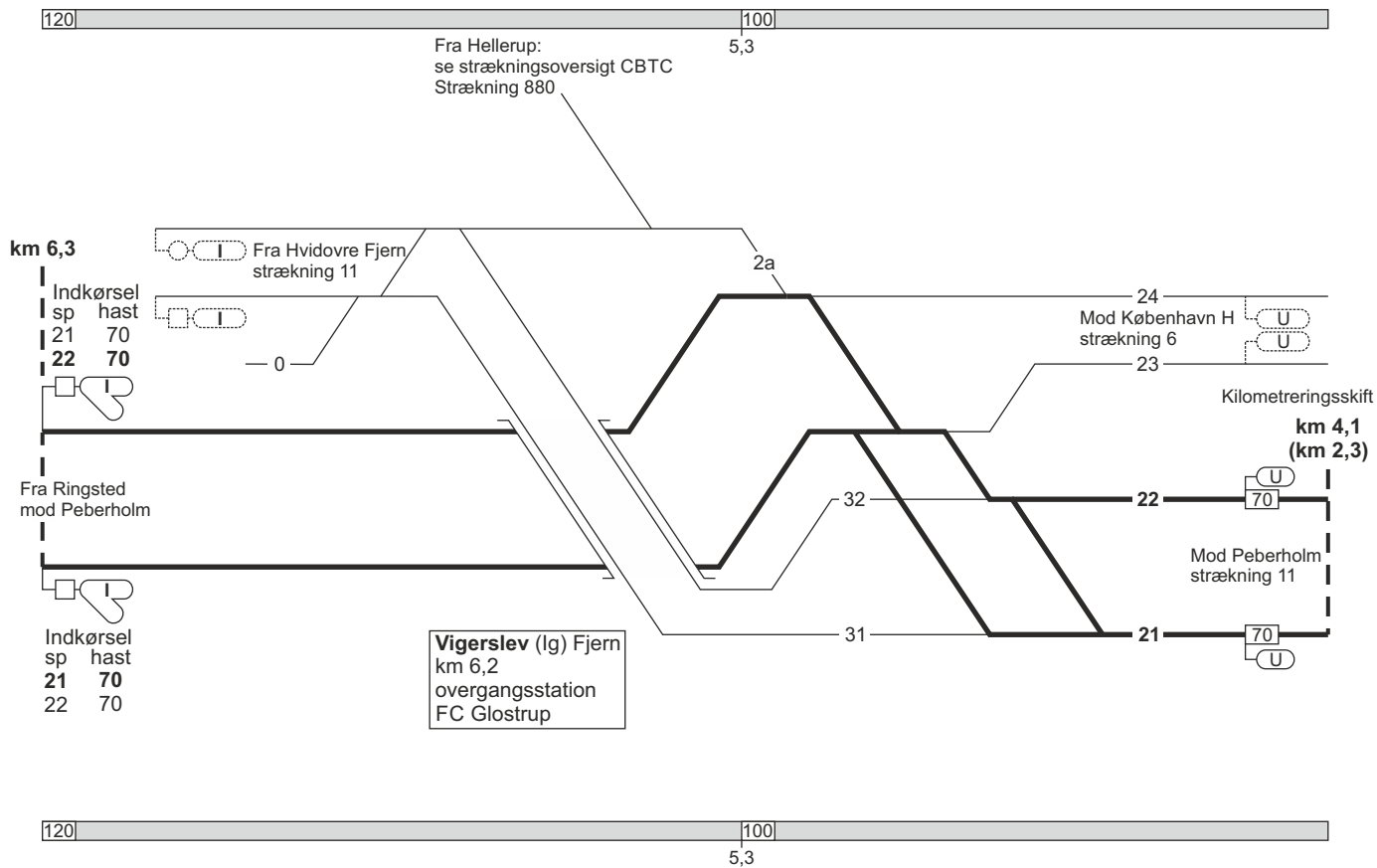
FC Glostrup  
linjeblok / vekselspor  
stigning C

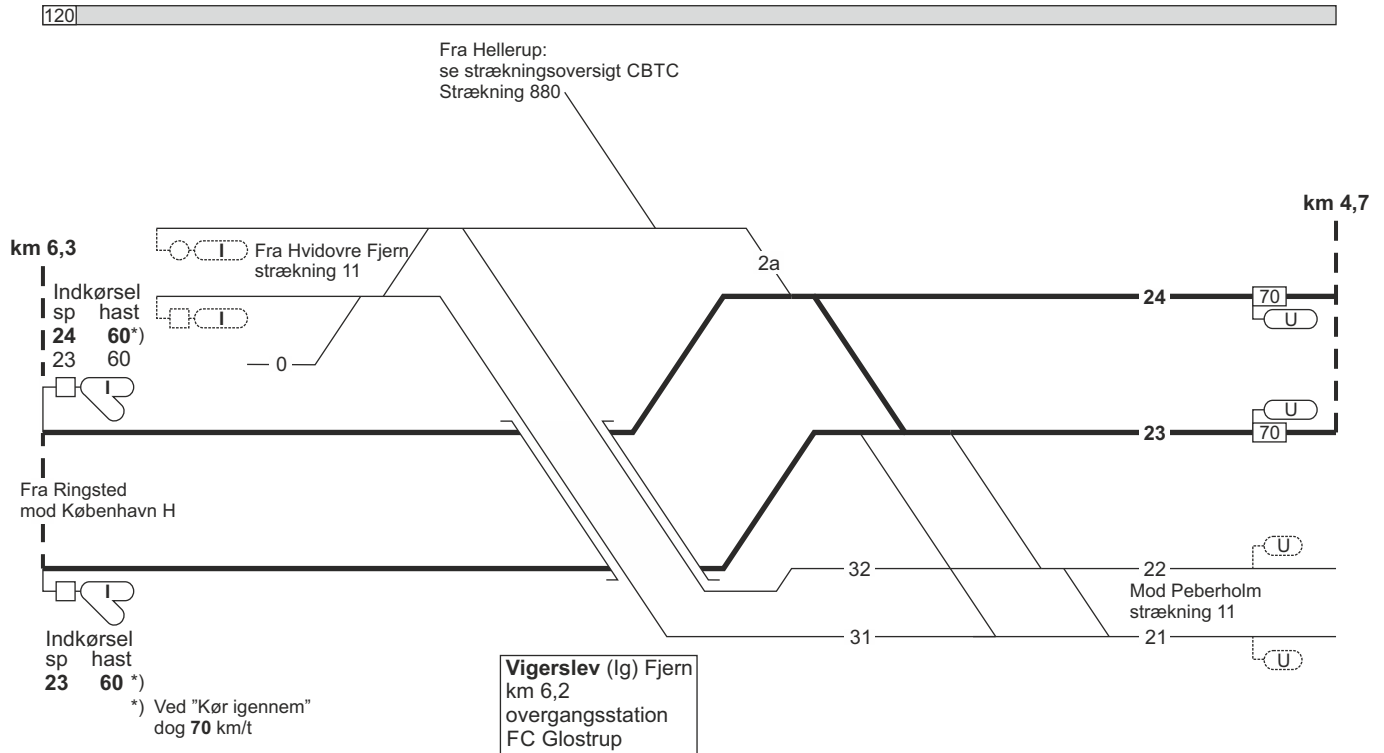


Kilometreringsskift

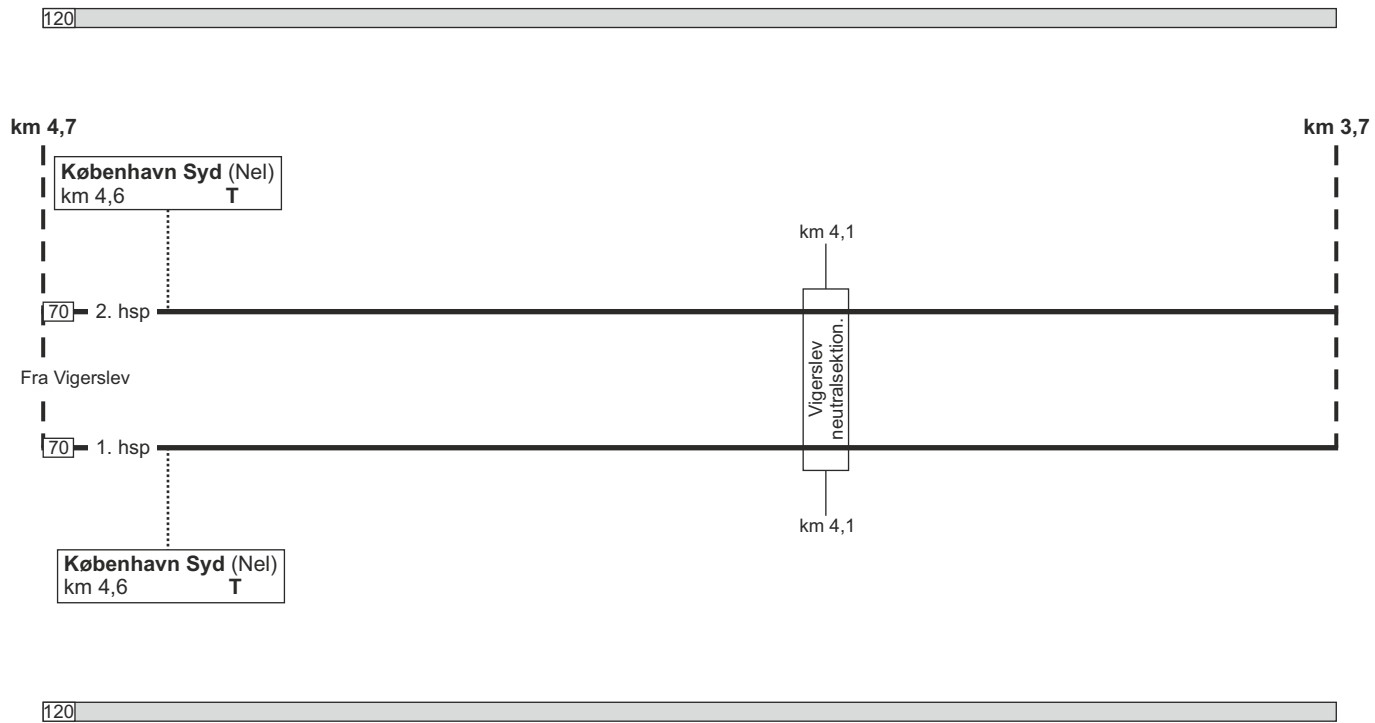
(km 61,4)  
km 59,2

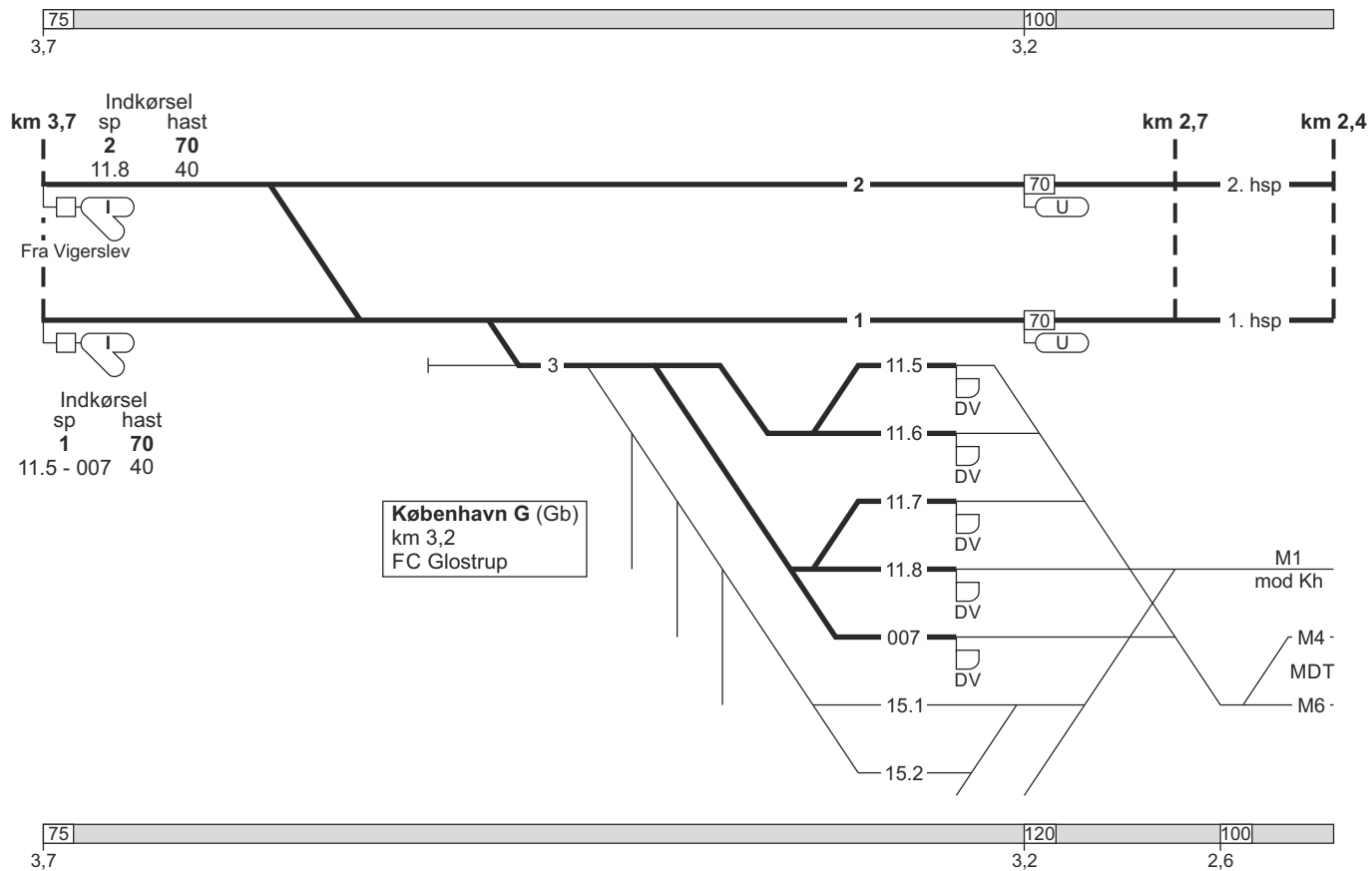




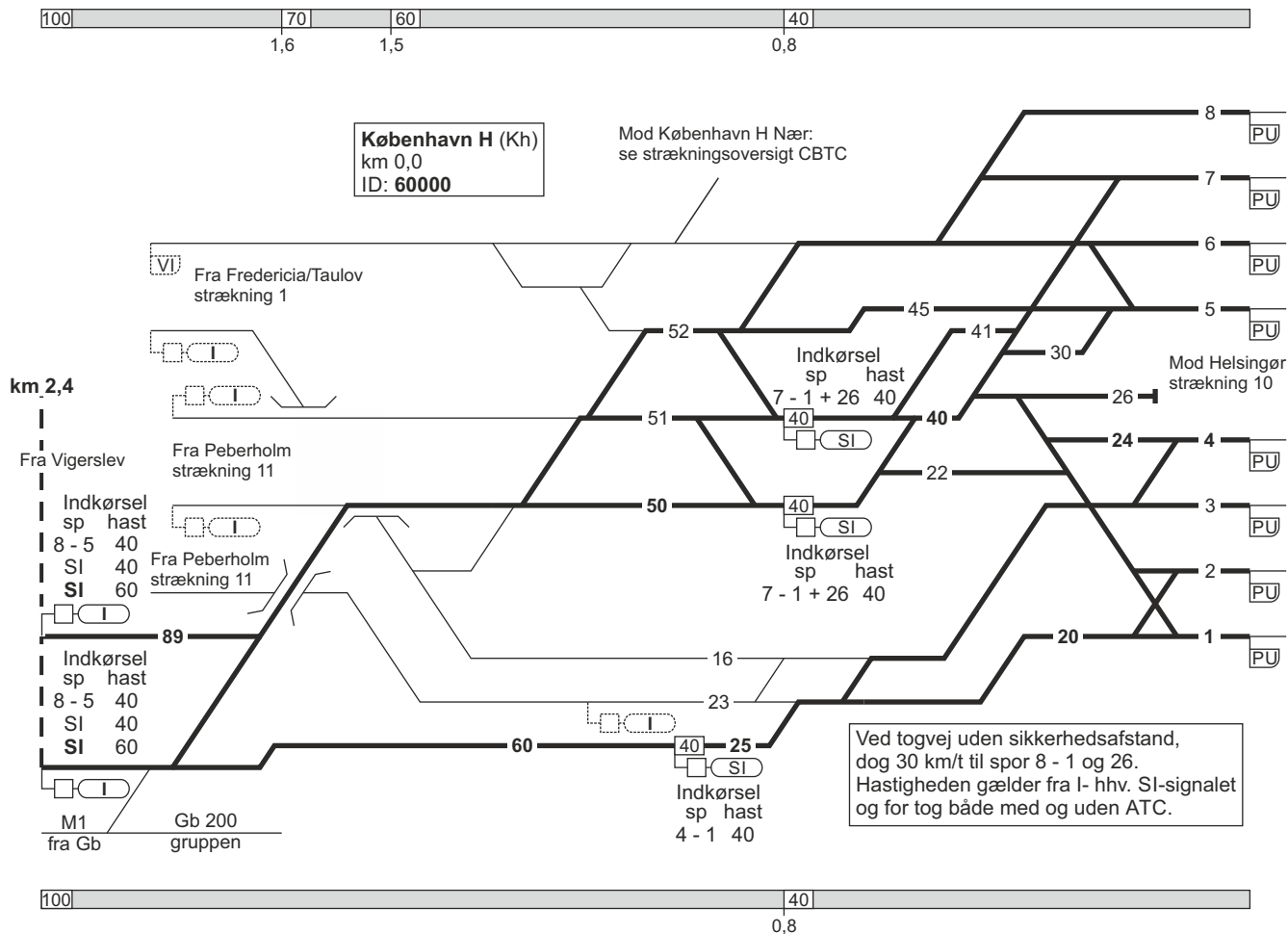


FC Glostrup  
linjeblok / vekselspor  
stigning G







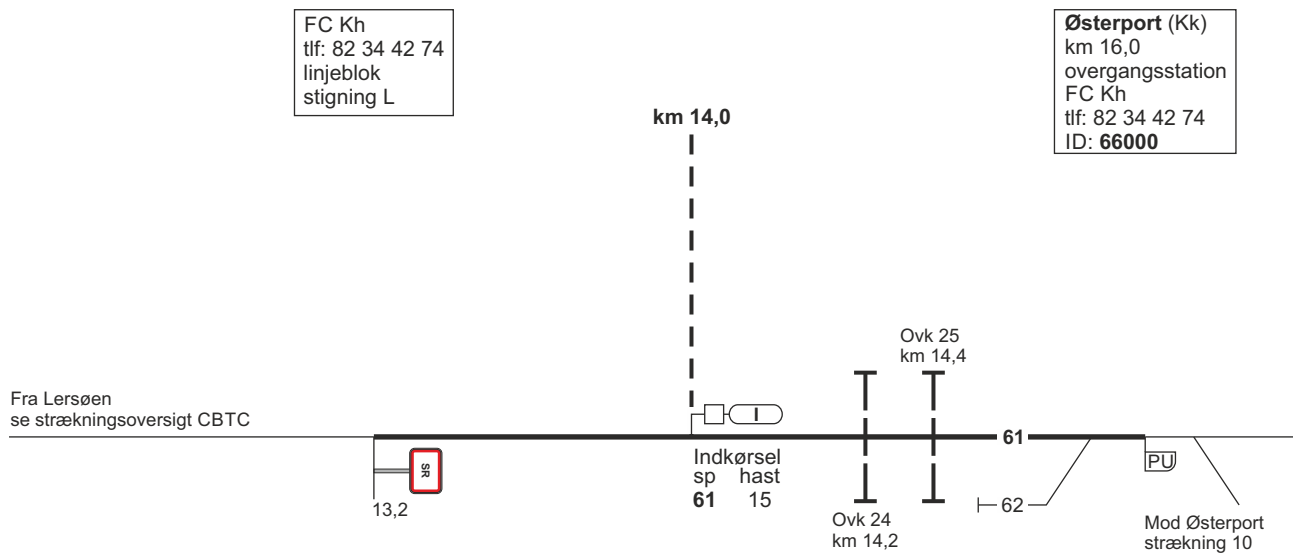


Togekspeditionssted 1	Togfølgestation 2	Sporbenyttelse 3	Standingssted 4	Kmp/FC telefonnummer 5
København H				<b>Kmp:</b> 82 34 12 14 eller 82 42 26 12  GSM-R: 81 99 12 00  <b>FC Glostrup:</b> Kh (ekskl.) - lg 82 34 18 80  GSM-R: 81 99 12 01
København G				GSM-R: 81 99 12 07

Togekspeditionssted 1	Togfølgestation 2	Sporbenyttelse 3	Standningssted 4	Kmp/FC telefonnummer 5
Ringsted				<b>FC Roskilde Midt:</b> 46 32 49 80 eller 82 42 43 11  GSM-R: 81 99 12 09

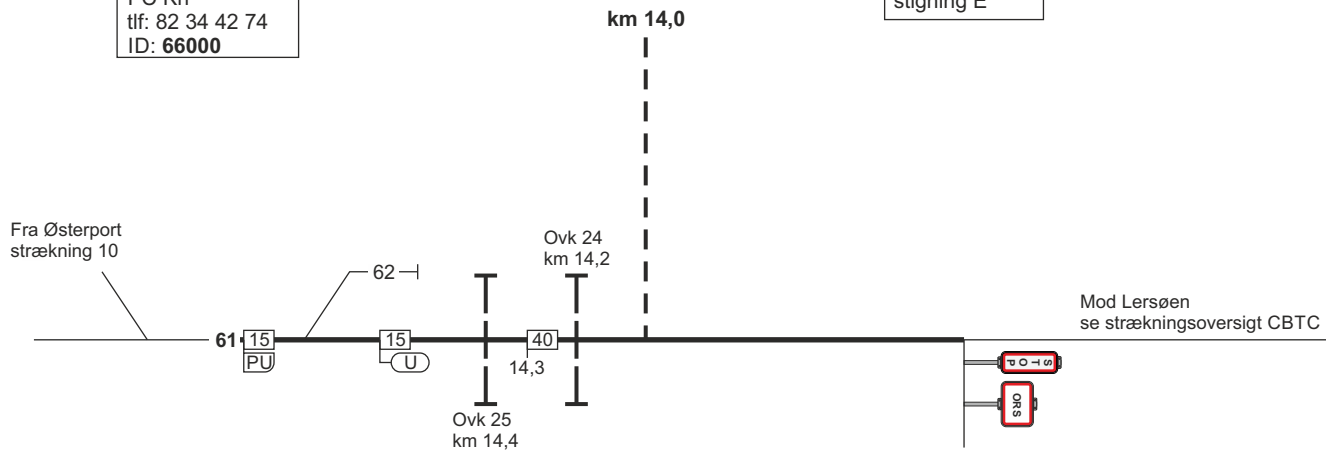
**7. (Svanemøllen) - Østerport****Strækningshastighed:**

<b>Delstrækning</b>	<b>Strækningshastighed (km/t)</b>
(Svanemøllen) - Østerport	40



**Østerport (Kk)**  
km 16,0  
overgangsstation  
FC Kh  
tlf: 82 34 42 74  
ID: **66000**

FC Kh  
tlf: 82 34 42 74  
linjeblok  
stigning E

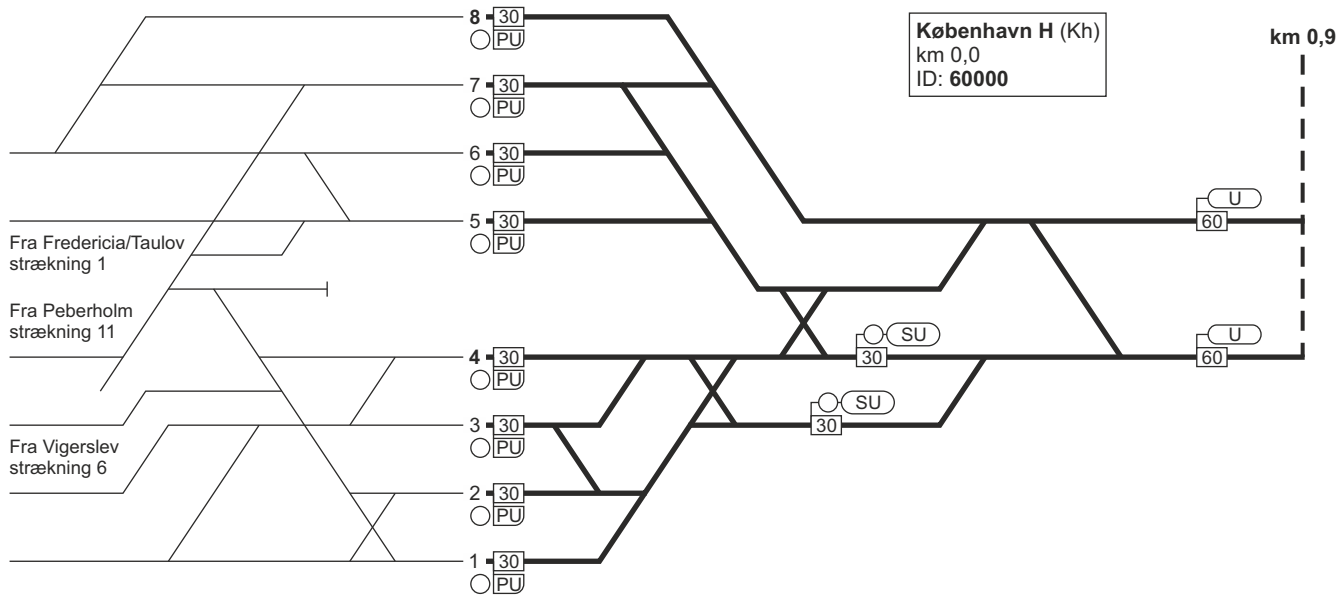



Togekspeditionssted 1	Togfølgestation 2	Sporbenyttelse 3	Standsningssted 4	Kh/FC telefonnummer
Østerport				82 34 42 74

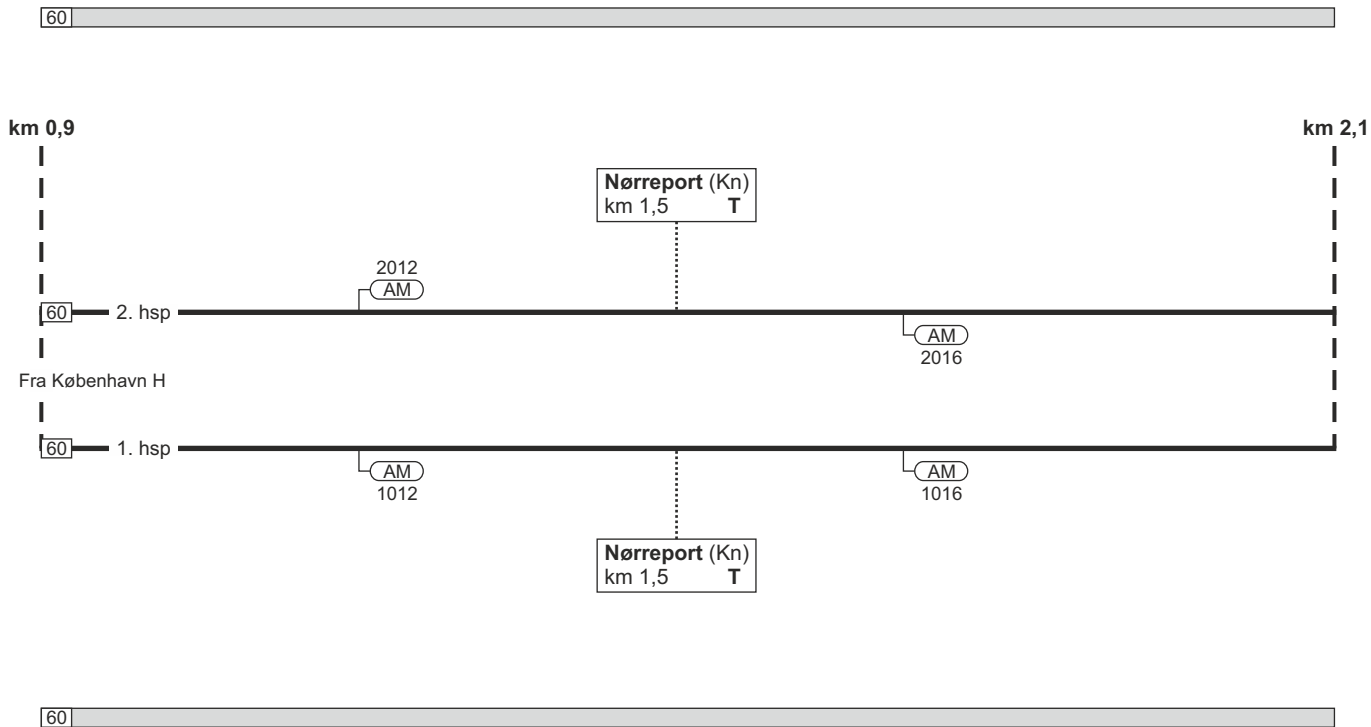
**10. København - Helsingør****Strækningshastighed:**

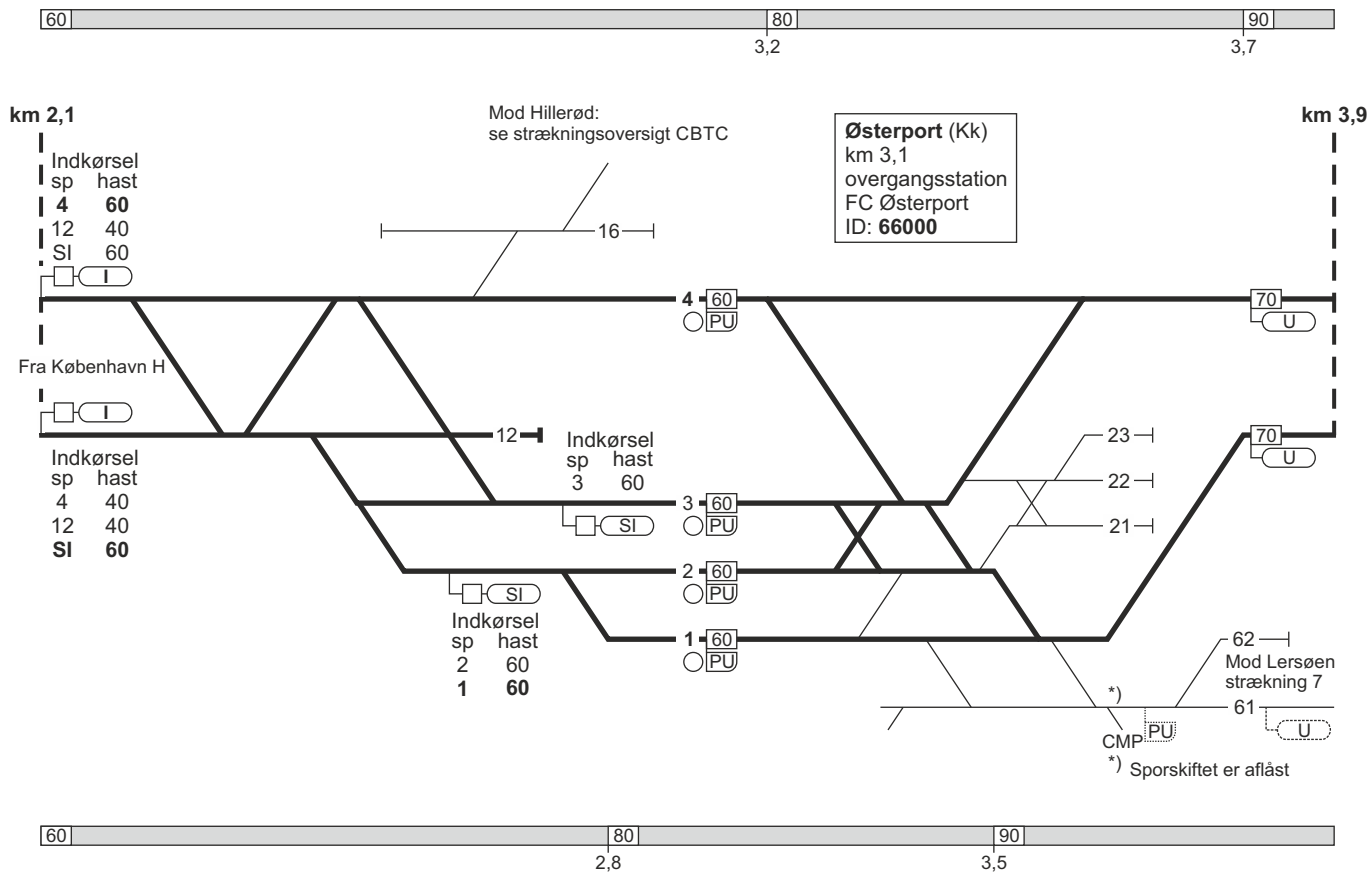
<b>Delstrækning</b>	<b>Strækningshastighed (km/t)</b>
København H - Helsingør	120

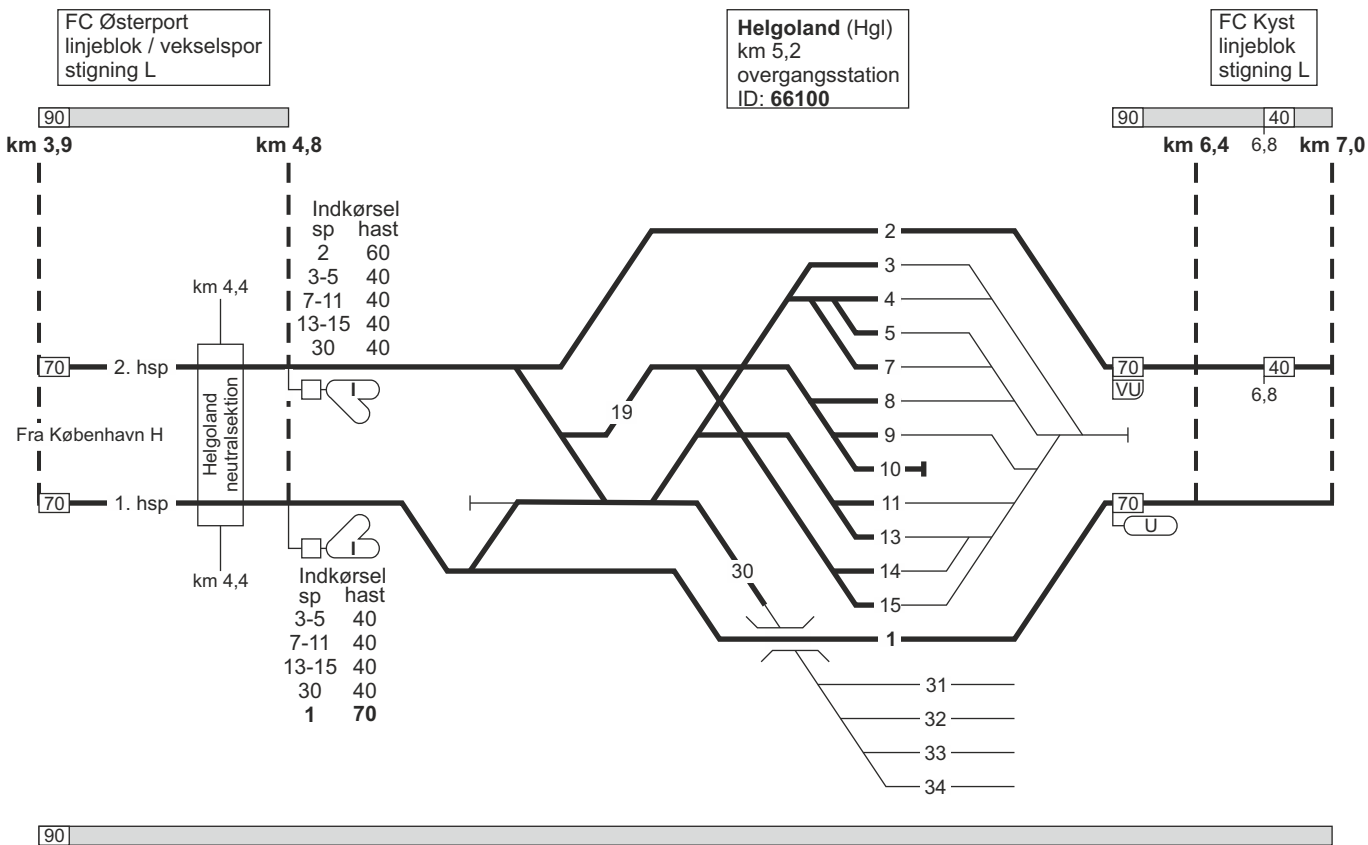




FC Østerport  
linjeblok / vekselspor  
stigning L

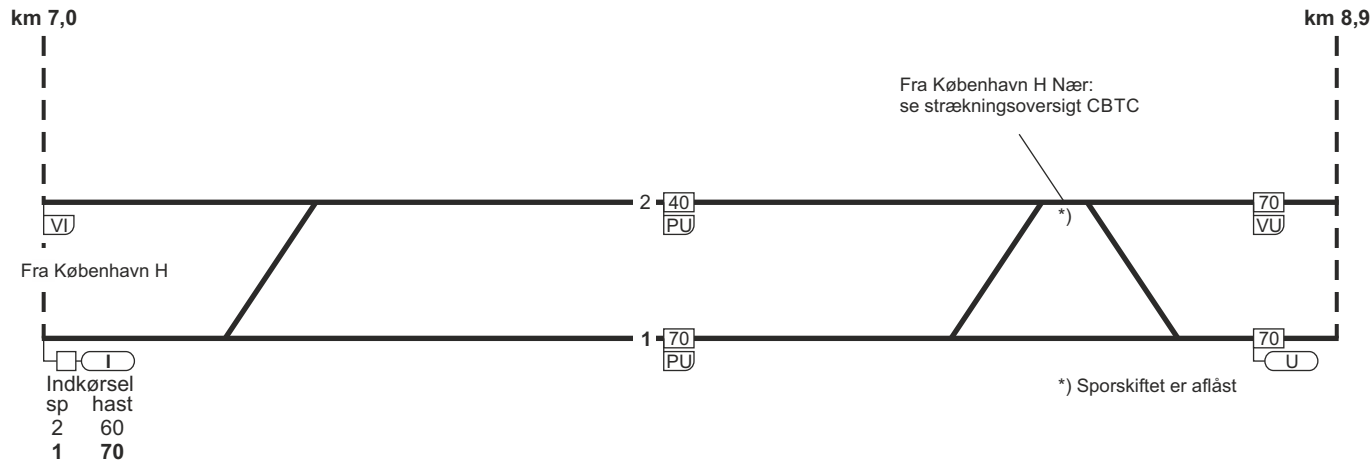






Hellerup (HI)  
 km 7,8  
 overgangsstation  
 FC Kyst

100

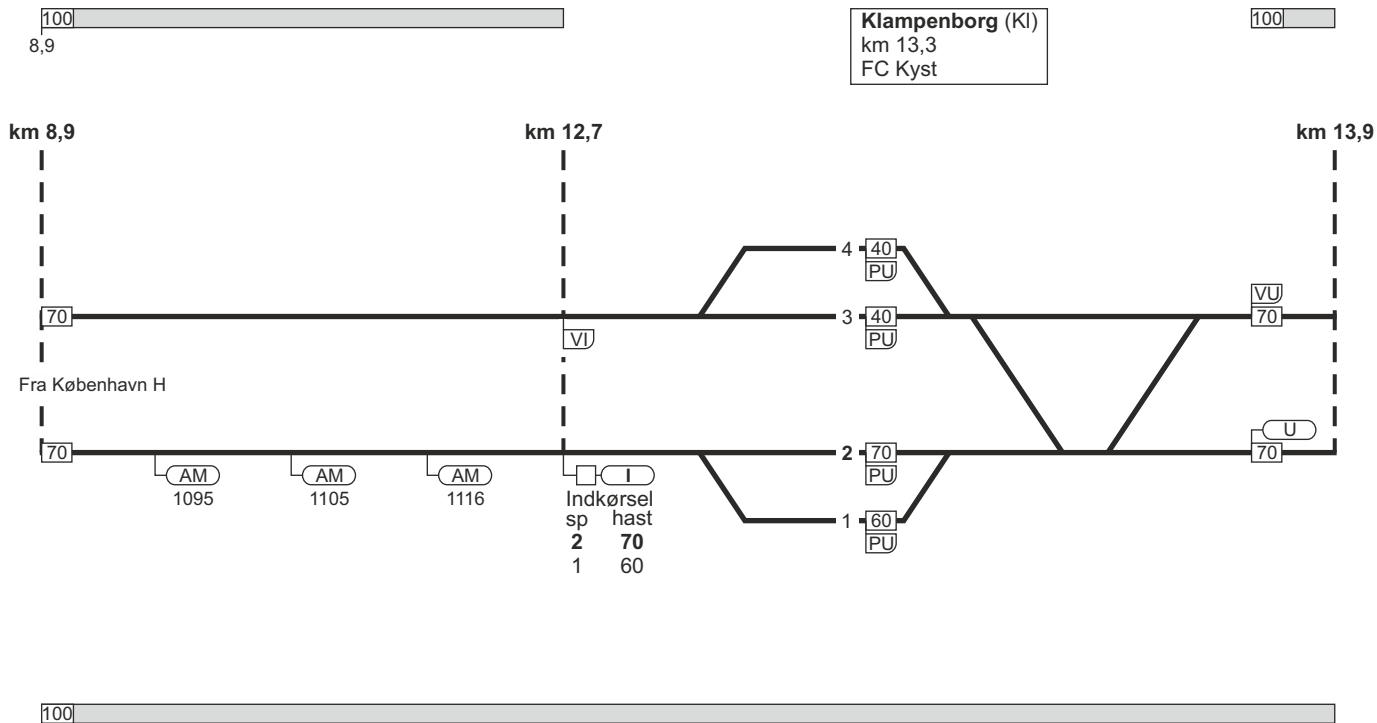


90 100

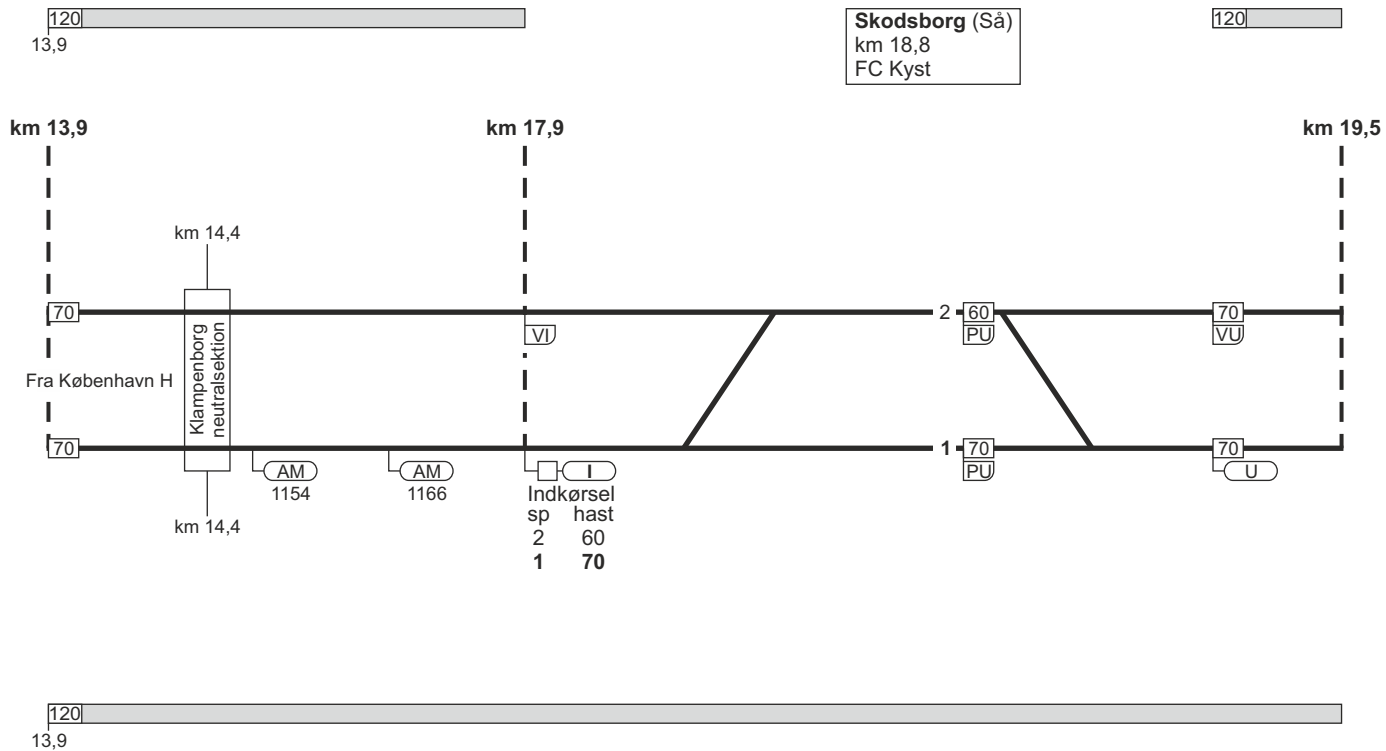
8,5

FC Kyst  
linjeblok  
stigning L

**Klampenborg (KI)**  
km 13,3  
FC Kyst



FC Kyst  
linjeblok  
stigning H

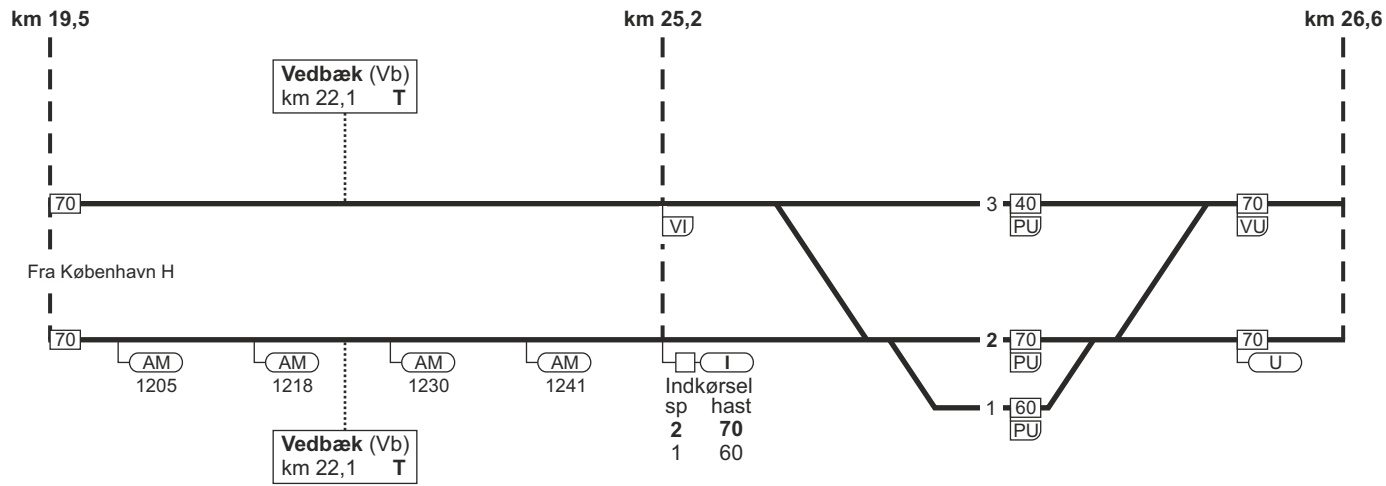


FC Kyst  
linjeblok  
stigning H

120

Rungsted Kyst (Ru)  
km 26,1  
FC Kyst

120

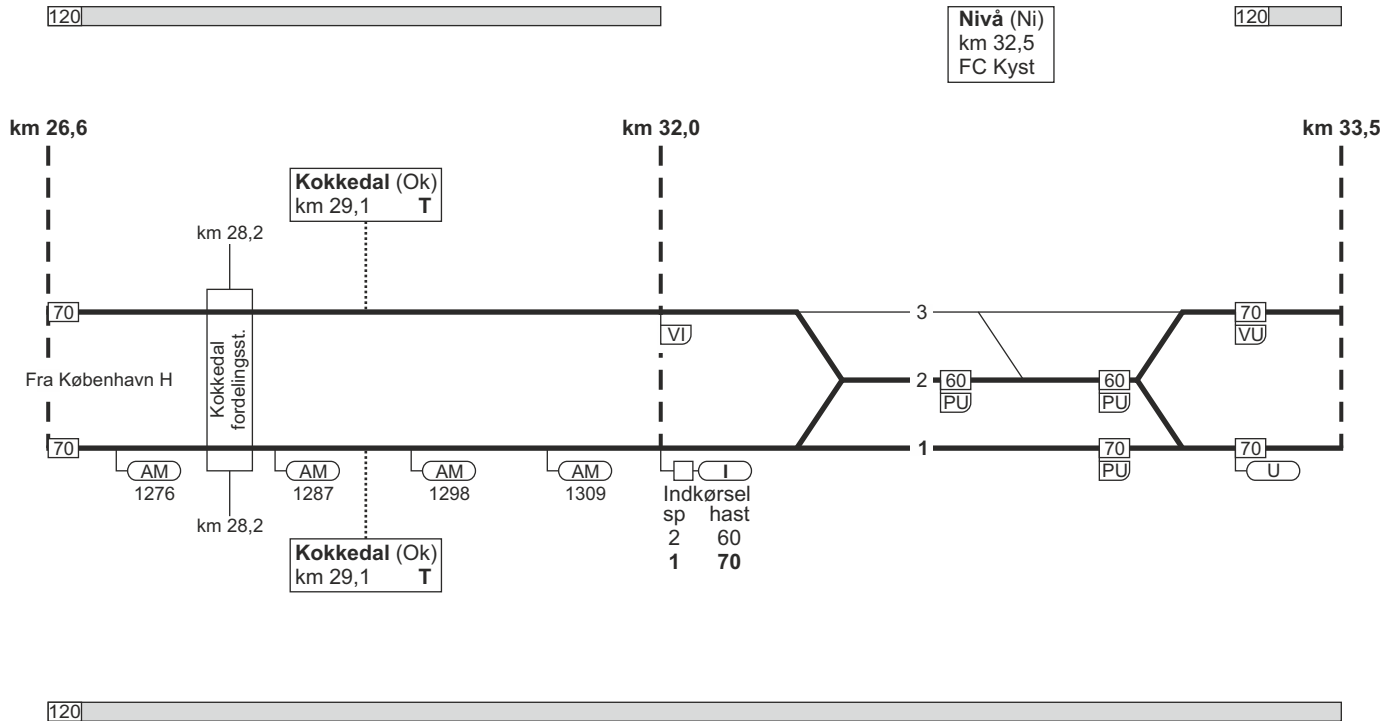


120

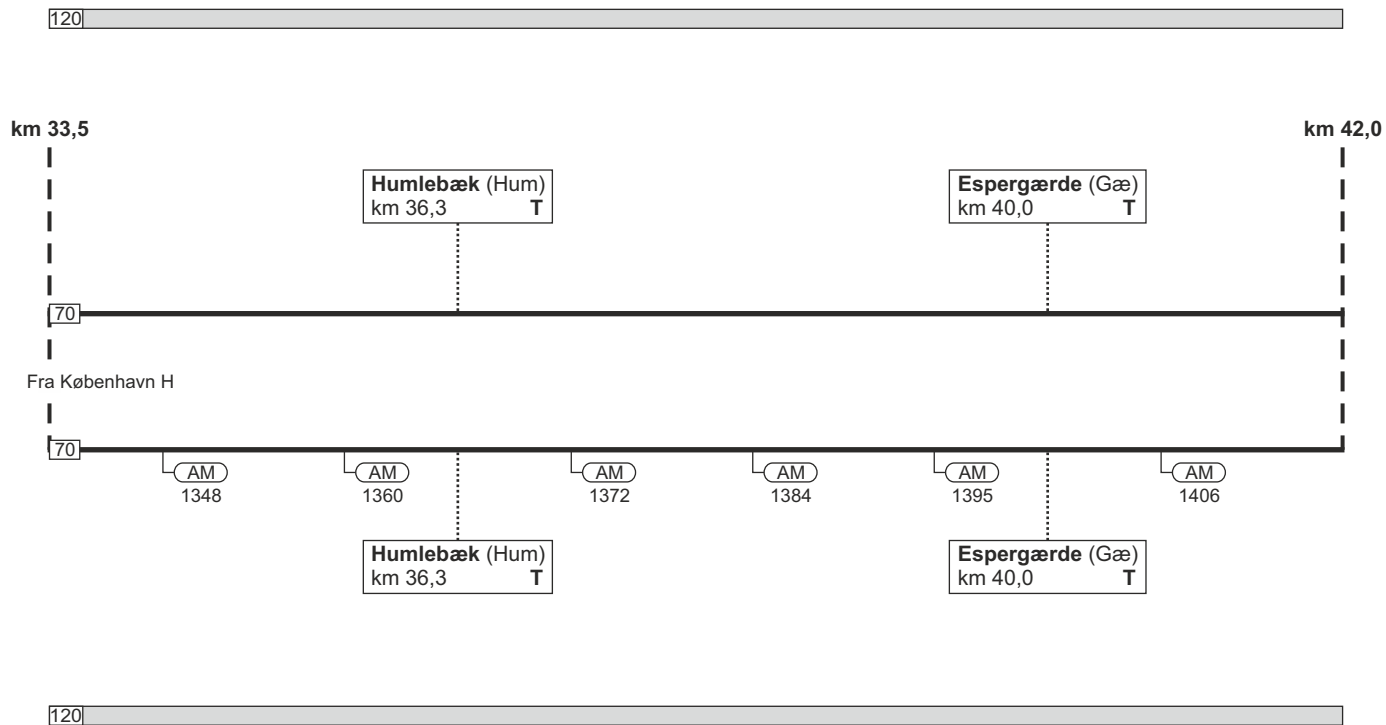


FC Kyst  
linjeblok  
stigning J


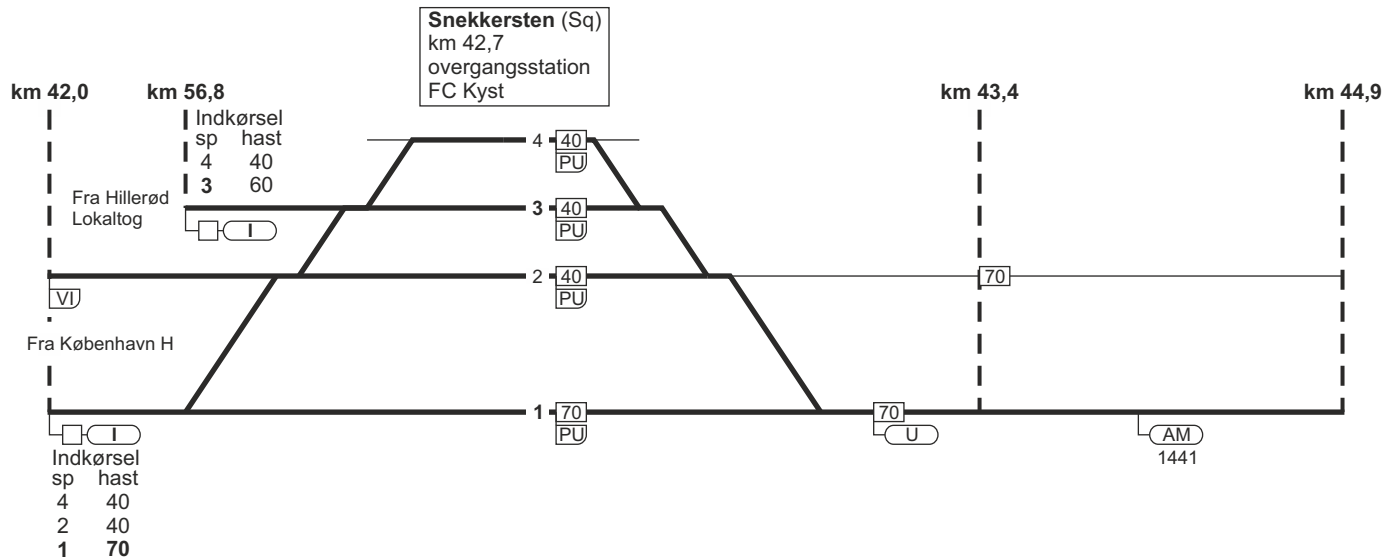
Nivå (Ni)  
km 32,5  
FC Kyst



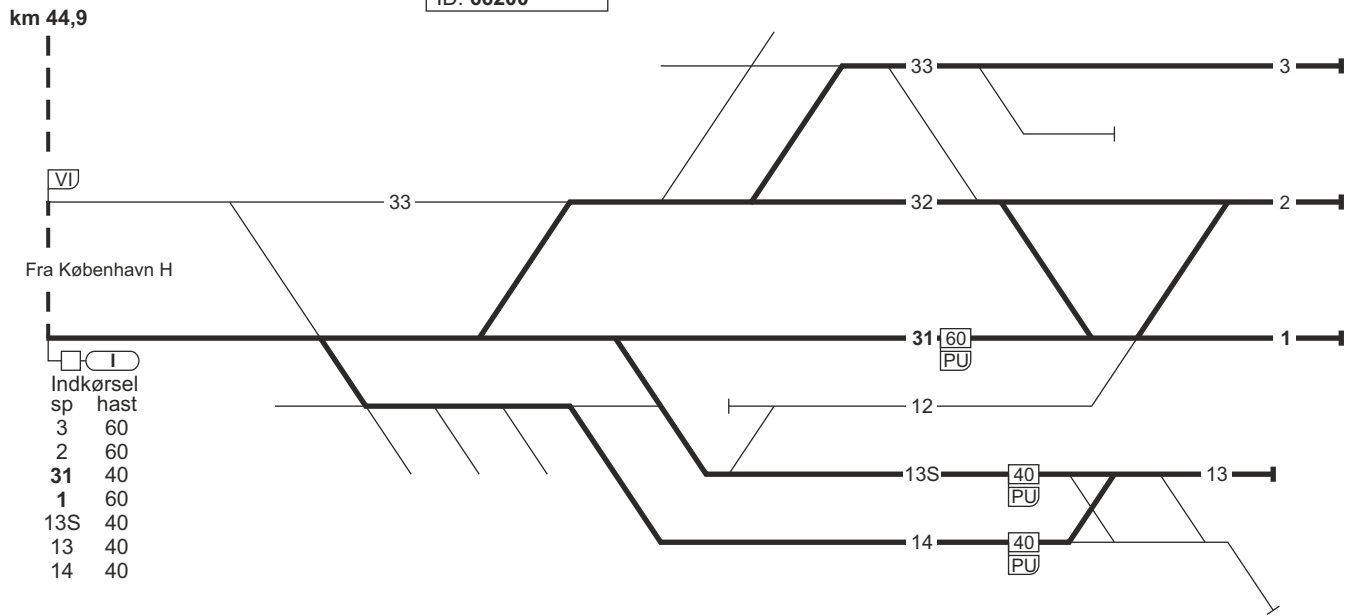
FC Kyst  
linjeblok  
stigning H



FC Kyst  
linjeblok (kun højre spor)  
stigning M

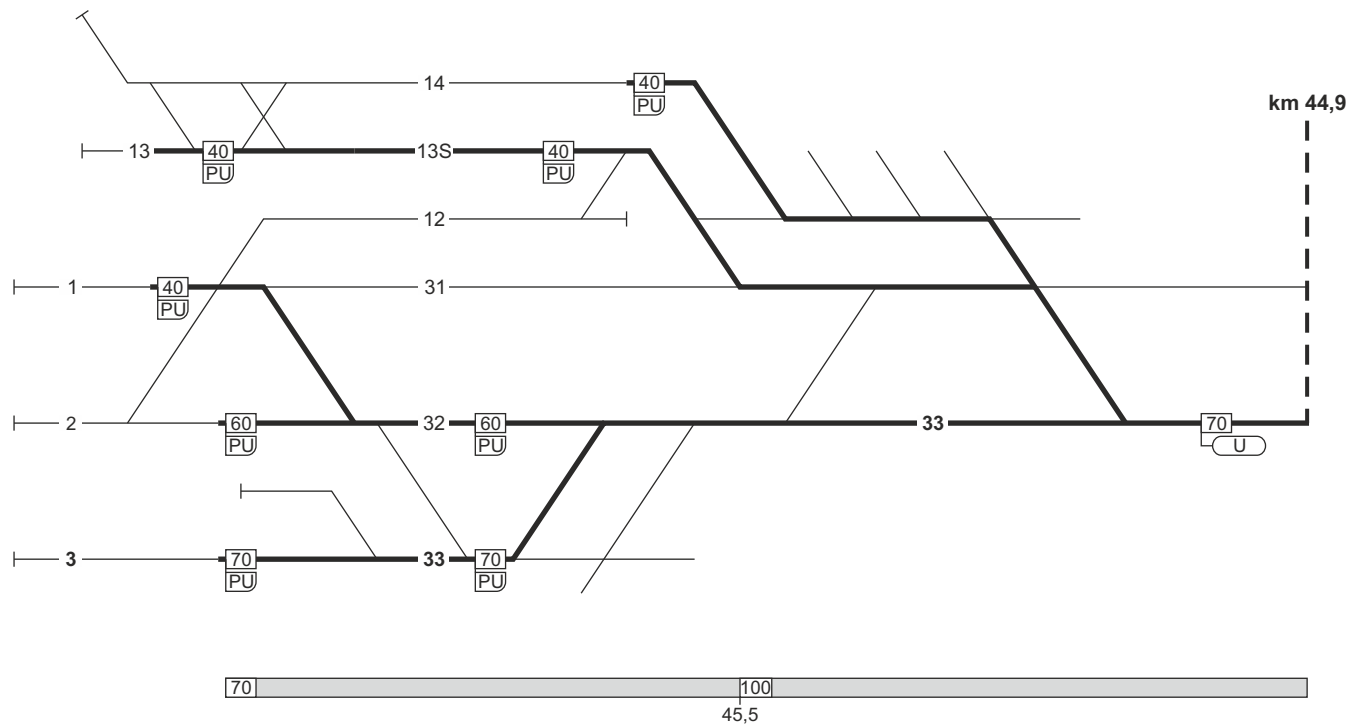


Helsingør (Hg)  
 km 46,2  
 overgangsstation  
 ID: 66200



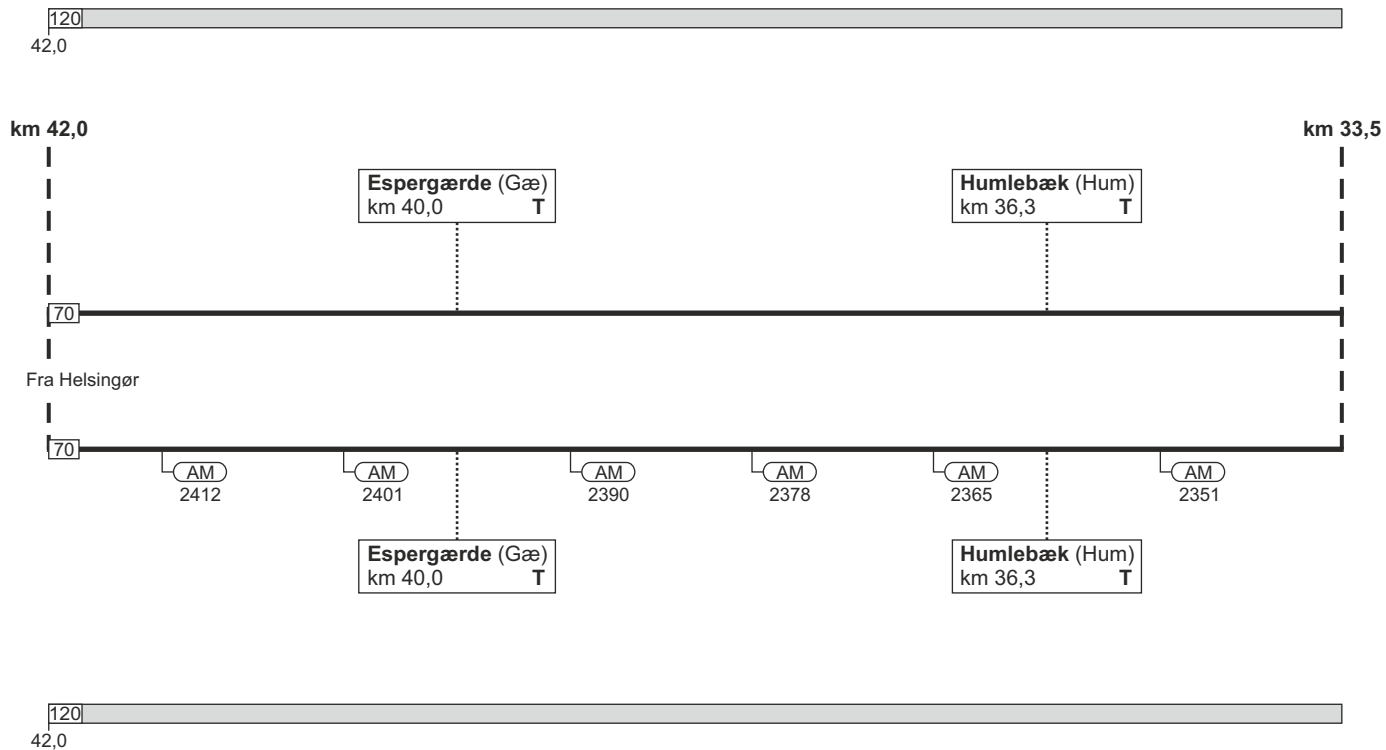
44,9

Helsingør (Hg)  
 km 46,2  
 overgangsstation  
 ID: 66200





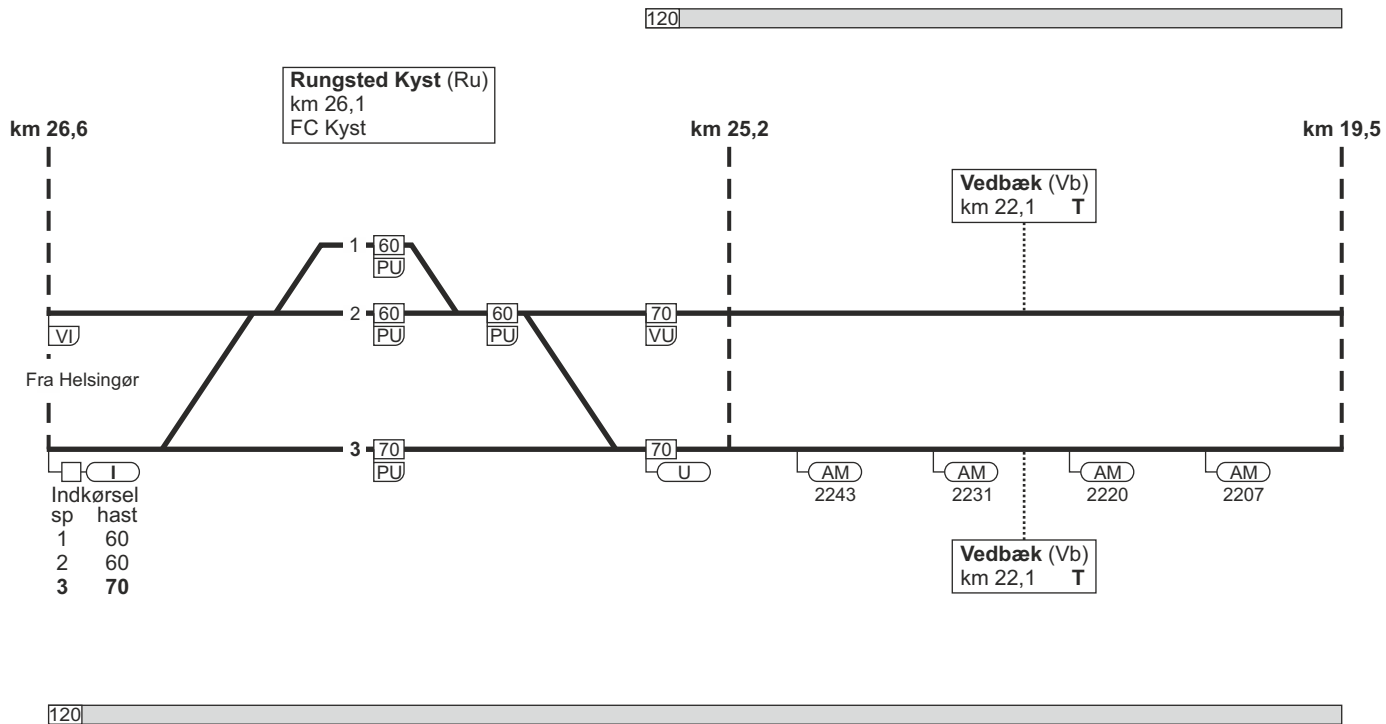
FC Kyst  
linjeblok  
stigning J



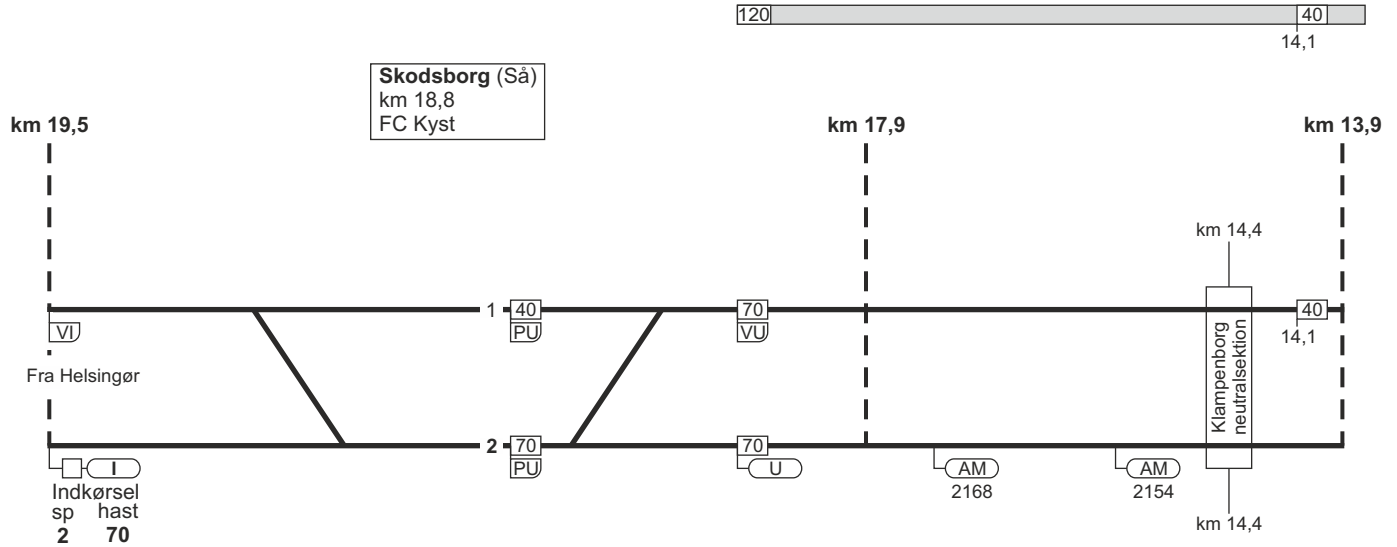




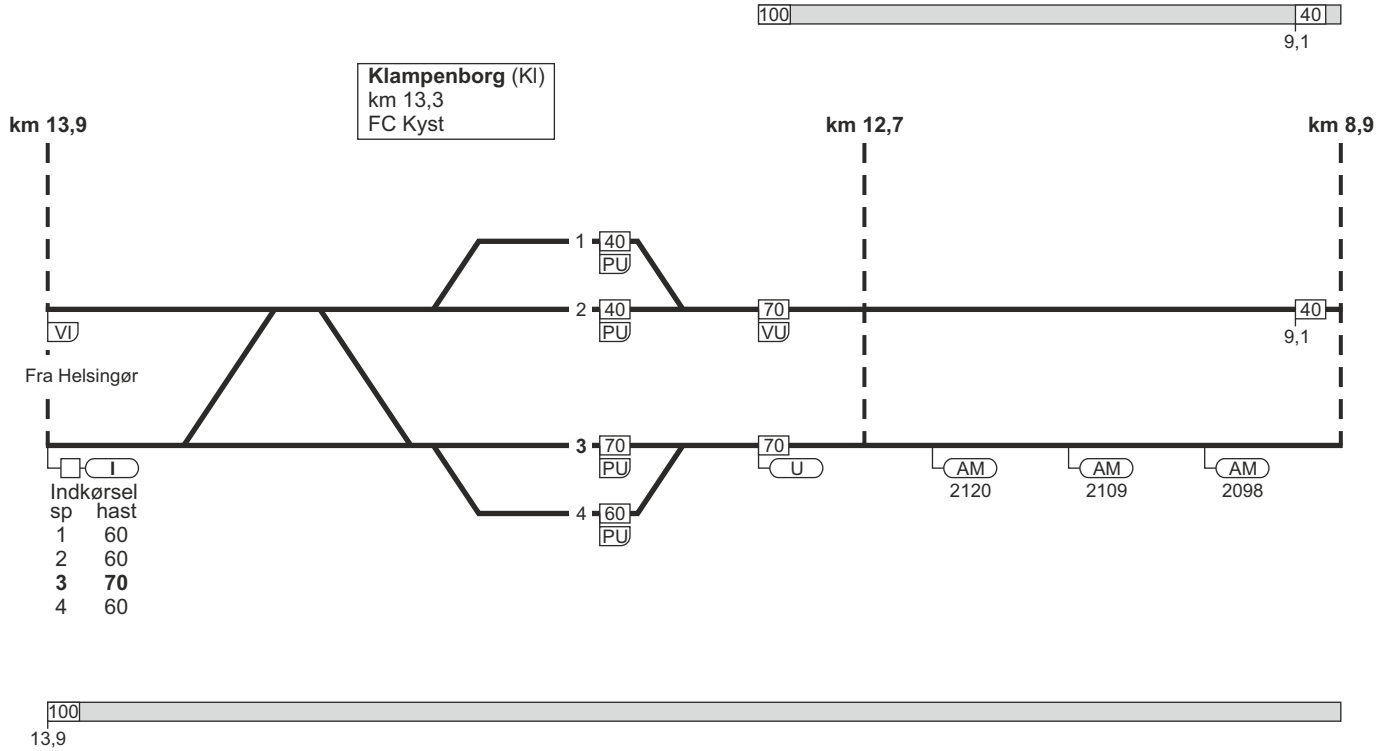
FC Kyst  
linjeblok  
stigning H



FC Kyst  
linjeblok  
stigning H



FC Kyst  
linjeblok  
stigning K



90

Hellerup (HI)  
 km 7,8  
 overgangsstation  
 FC Kyst

km 8,9

km 7,0



Fra Helsingør

Indkørsel	
sp	hast
1	40
2	70

Mod København H Nær:  
 se strækningsoversigt CBTC

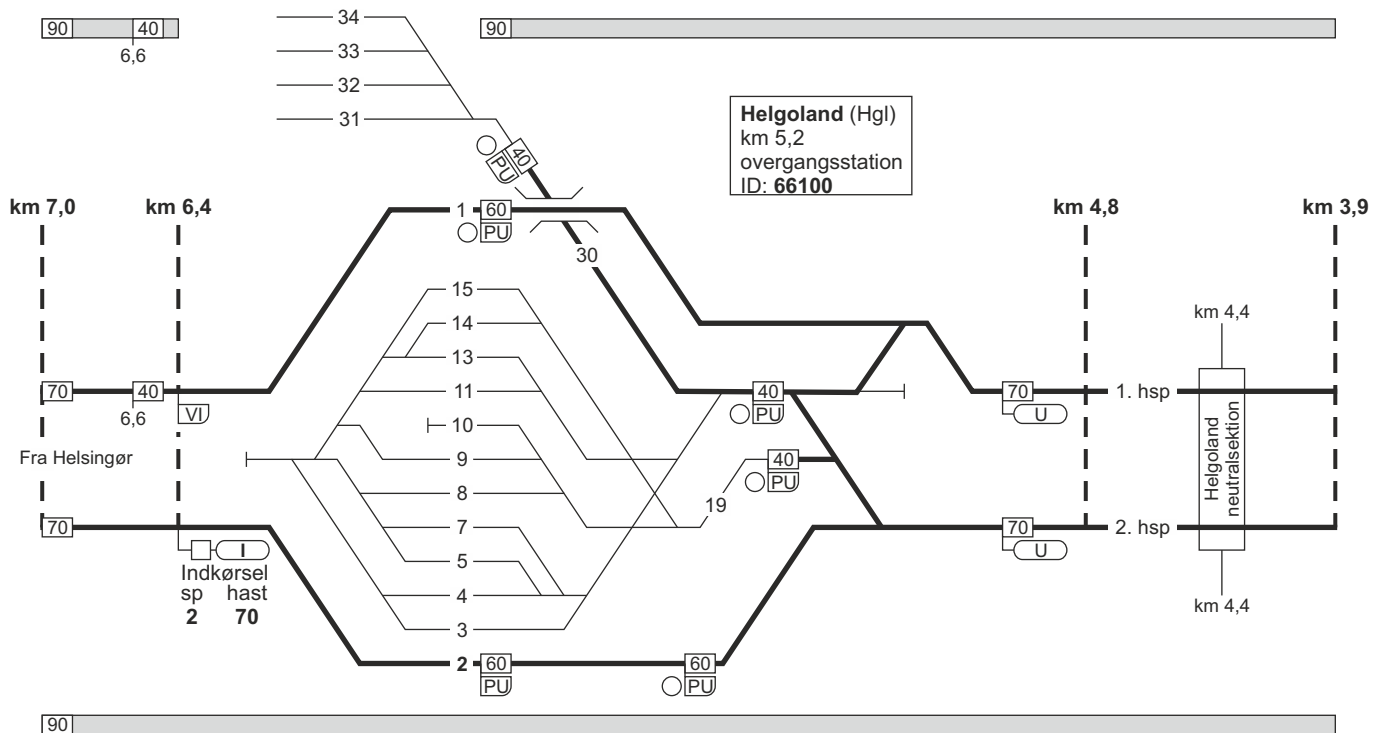
\*) Sporskiftet er aflåst

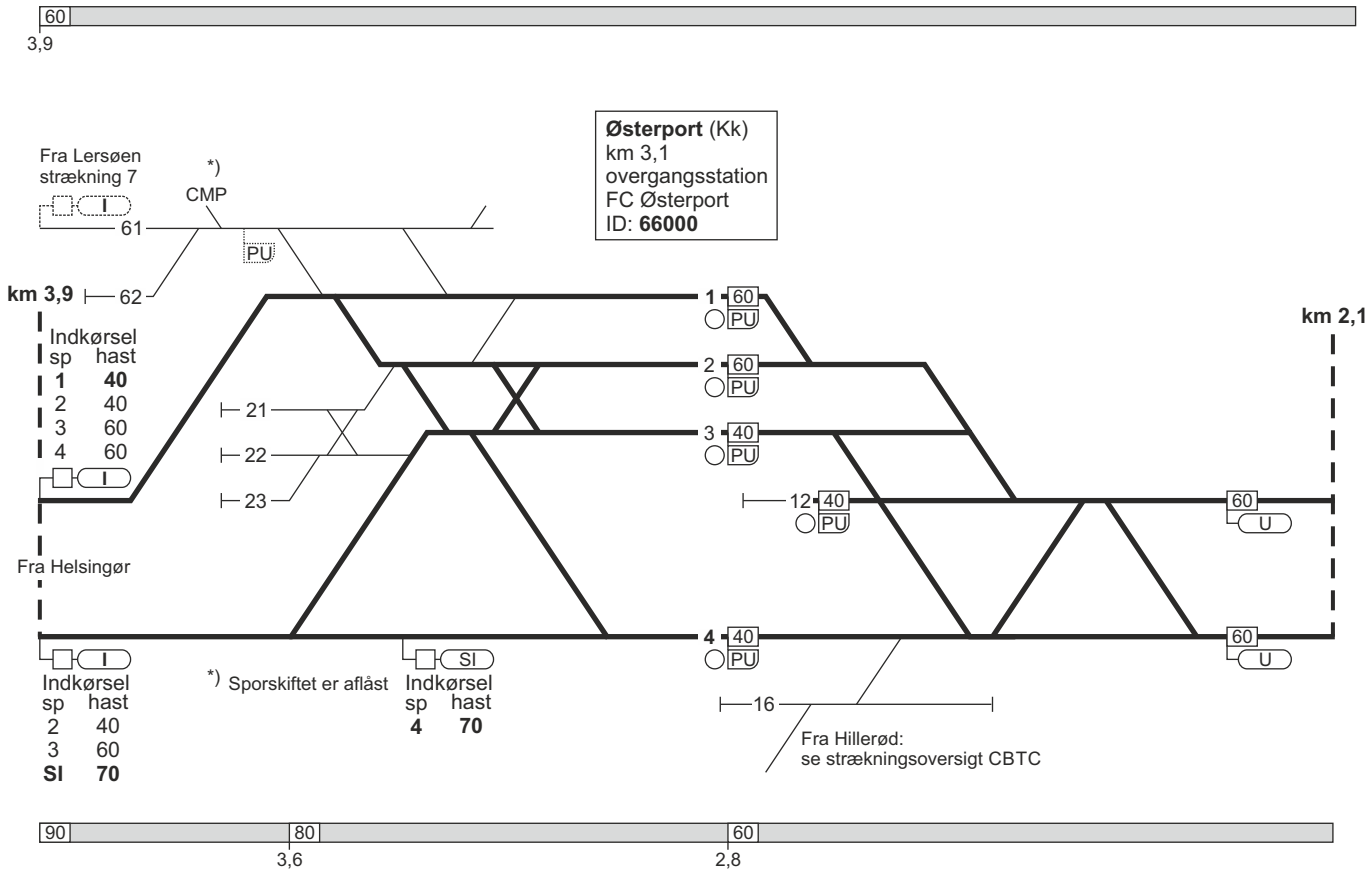
100 | 90

8,5

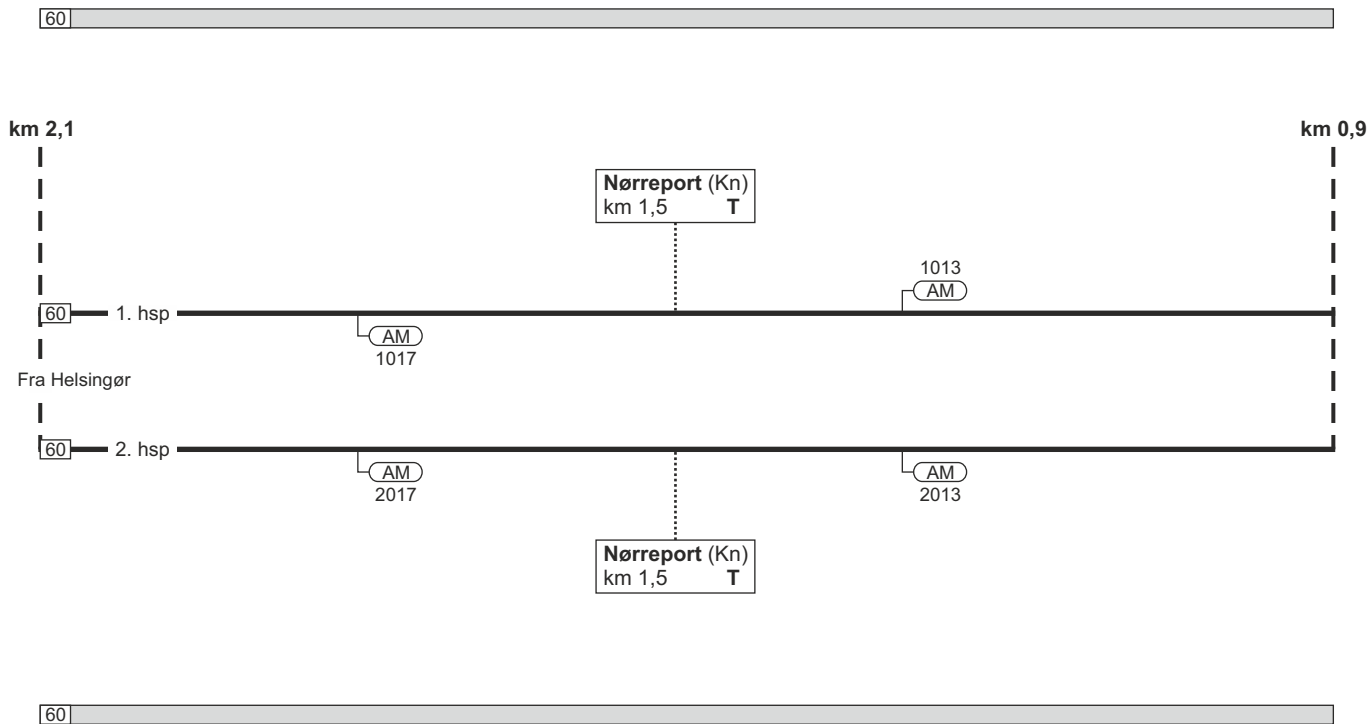
FC Kyst  
linjeblok  
stigning H

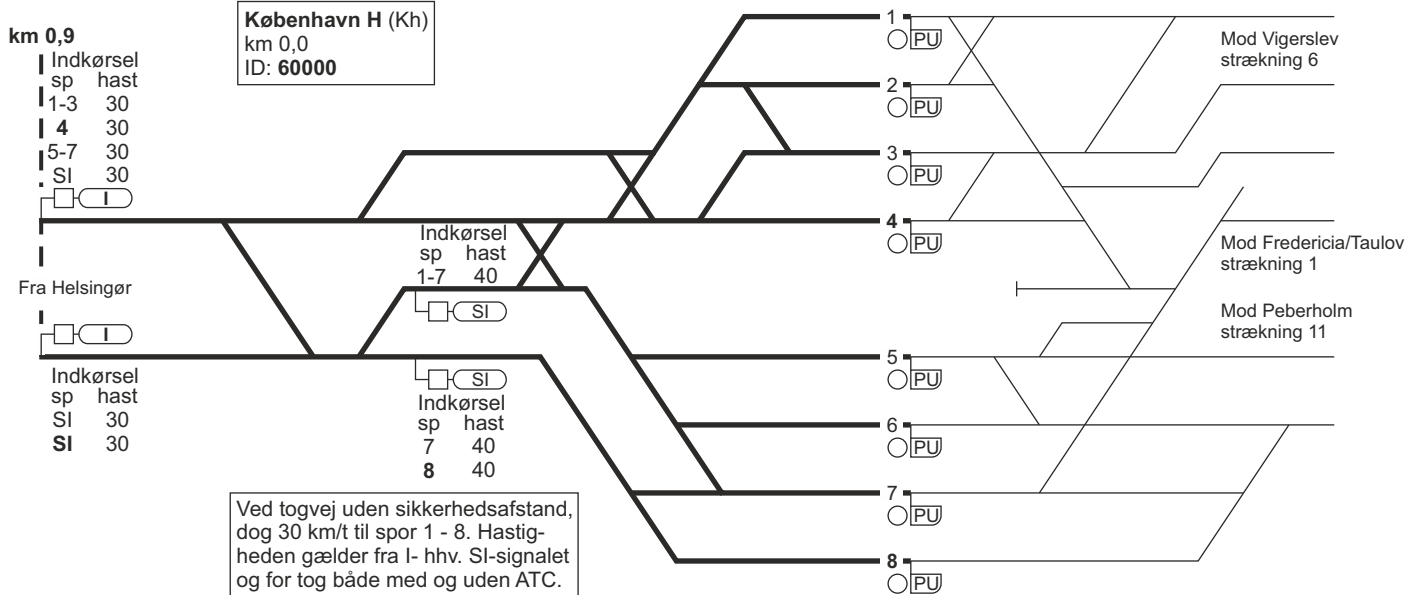
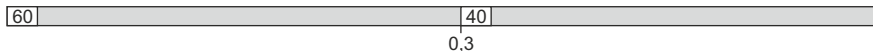
FC Østerport  
linjeblok / vekselspor  
stigning H





FC Østerport  
linjeblok / vekselspor  
stigning L





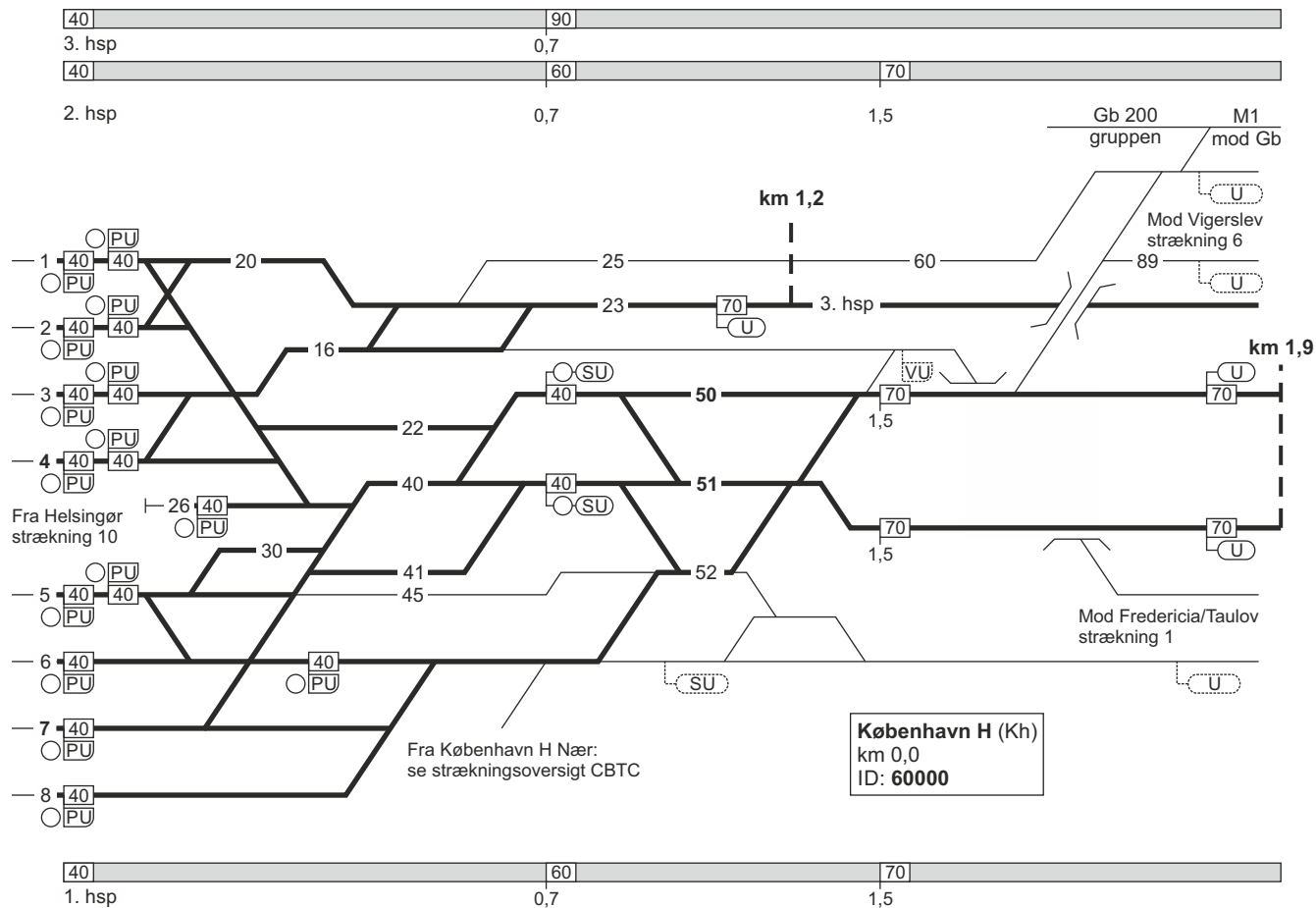


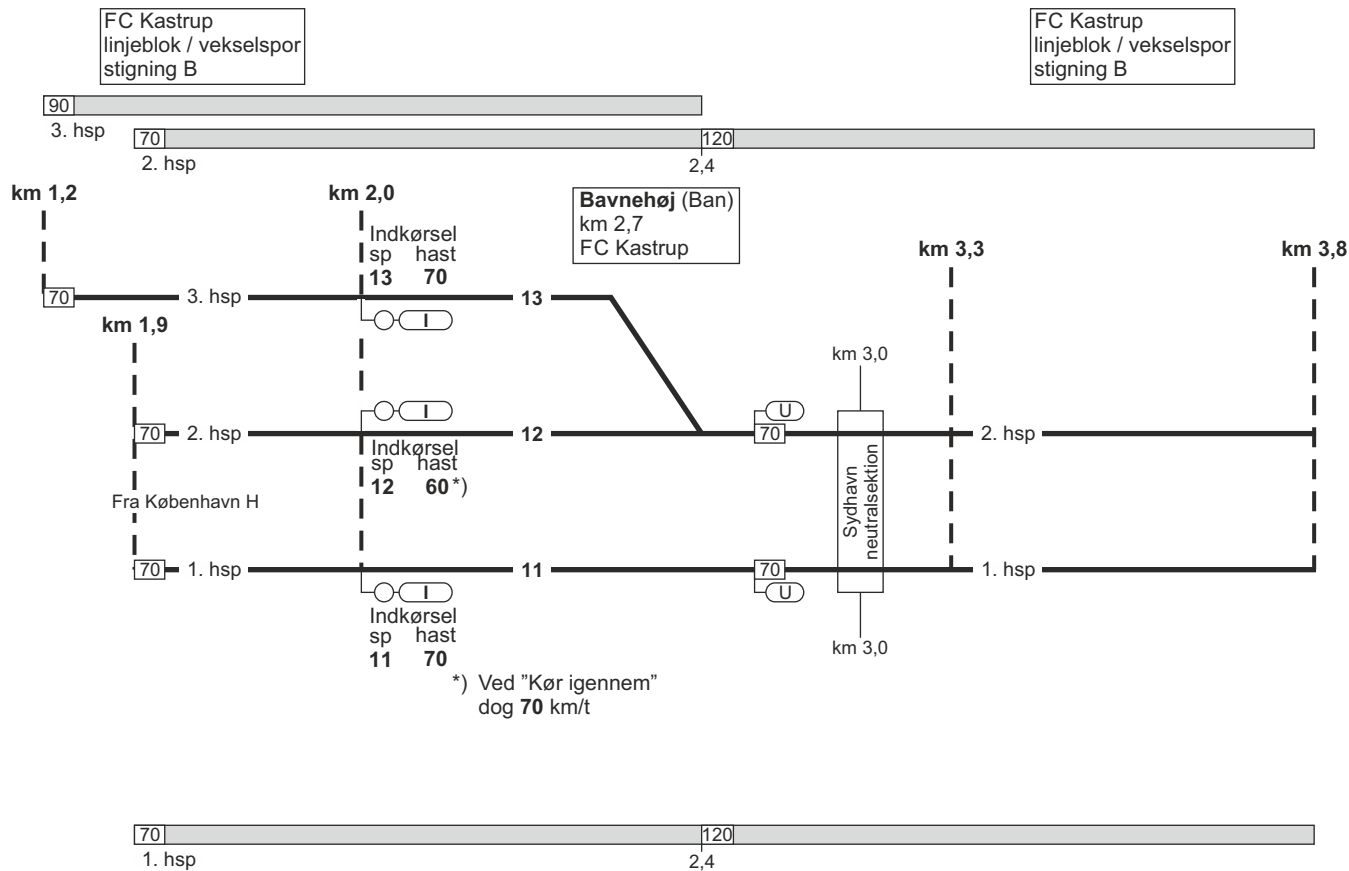
Togekspeditionssted 1	Togfølgestation 2	Sporbenyttelse 3	Standsningssted 4	Kmp/FC telefonnummer 5
København H.			<p>Passagertog der ankommer på hverdage i tidsrummet kl 02.00 - 04.30 og på søndage i tidsrummet kl. 02.00 - 05.30, skal, hvis toglængden er over 200 meter, standse ud for «S-mærket» (SR-mærke 17.18.).</p> <p>Øvrige passagertog, der ankommer i samme tidsrum skal standse ud for deres respektive standsningsmærker (SR-mærke 17.20.).</p>	<p><b>Kmp:</b> 82 34 12 14 eller 82 34 26 12</p> <p>GSM-R: 81 99 12 00</p> <p><b>FC Østerport:</b> Kh (ekskl.) - Hgl (ekskl.) 82 34 42 74</p> <p>GSM-R: 81 99 12 60</p> <p><b>FC Kyst:</b> Hgl (ekskl.) - Hg (ekskl.) 82 34 42 75</p> <p>GSM-R: 81 99 12 02</p>
Østerport			<p>Ankommende tog i spor 12 bestående af 11 køretøjer skal køre helt frem til mærke «Stop».</p> <p>For stammer som udtages på Østerport, hhv. fortsætter som materieltog til Helgoland, afgiver tgf. færdigmelding til lkf.</p>	<p><b>Kmp:</b> 82 34 42 74</p> <p>GSM-R: 81 99 12 60</p>

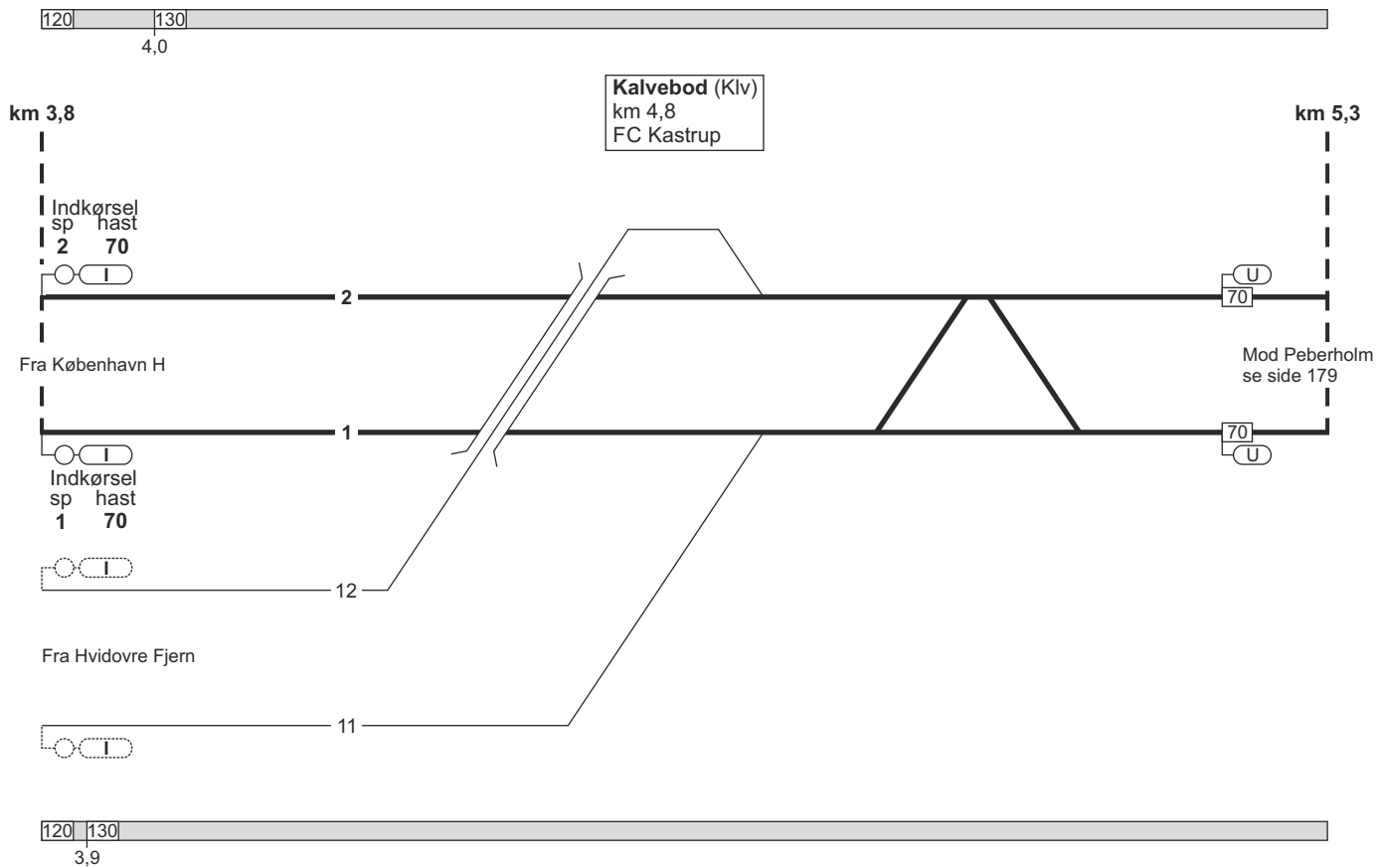
Togekspeditionssted 1	Togfølgestation 2	Sporbenyttelse 3	Standningssted 4	Kmp/FC telefonnummer 5
Helgoland				<b>Kmp:</b> 82 34 24 43  <b>GSM-R:</b> 81 99 12 61
Helsingør				<b>Kmp:</b> 82 34 09 11  <b>GSM-R:</b> 81 99 12 62

**11. København H / Hvidovre Fjern - Peberholm****Strækningshastighed:**

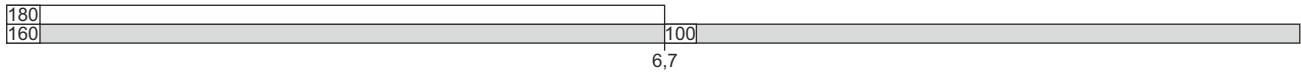
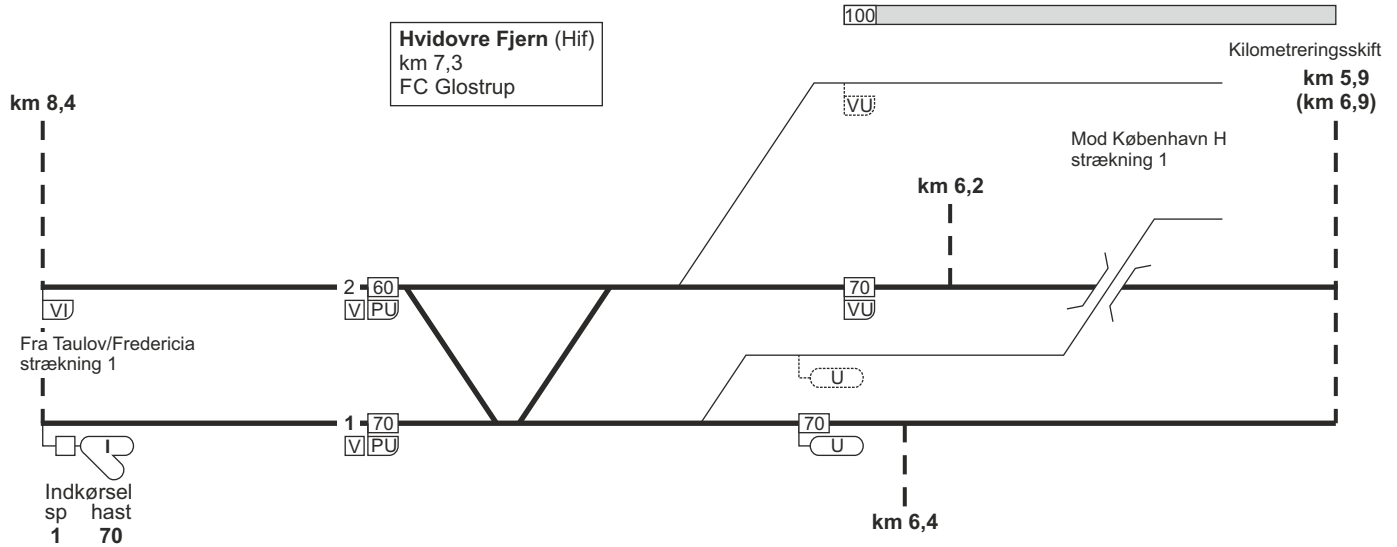
<b>Delstrækning</b>	<b>Strækningshastighed (km/t)</b>
København H / Vigerslev - Københavns Lufthavn Kastrup	160
Hvidovre Fjern - Vigerslev	100
Københavns Lufthavn Kastrup - Peberholm	180

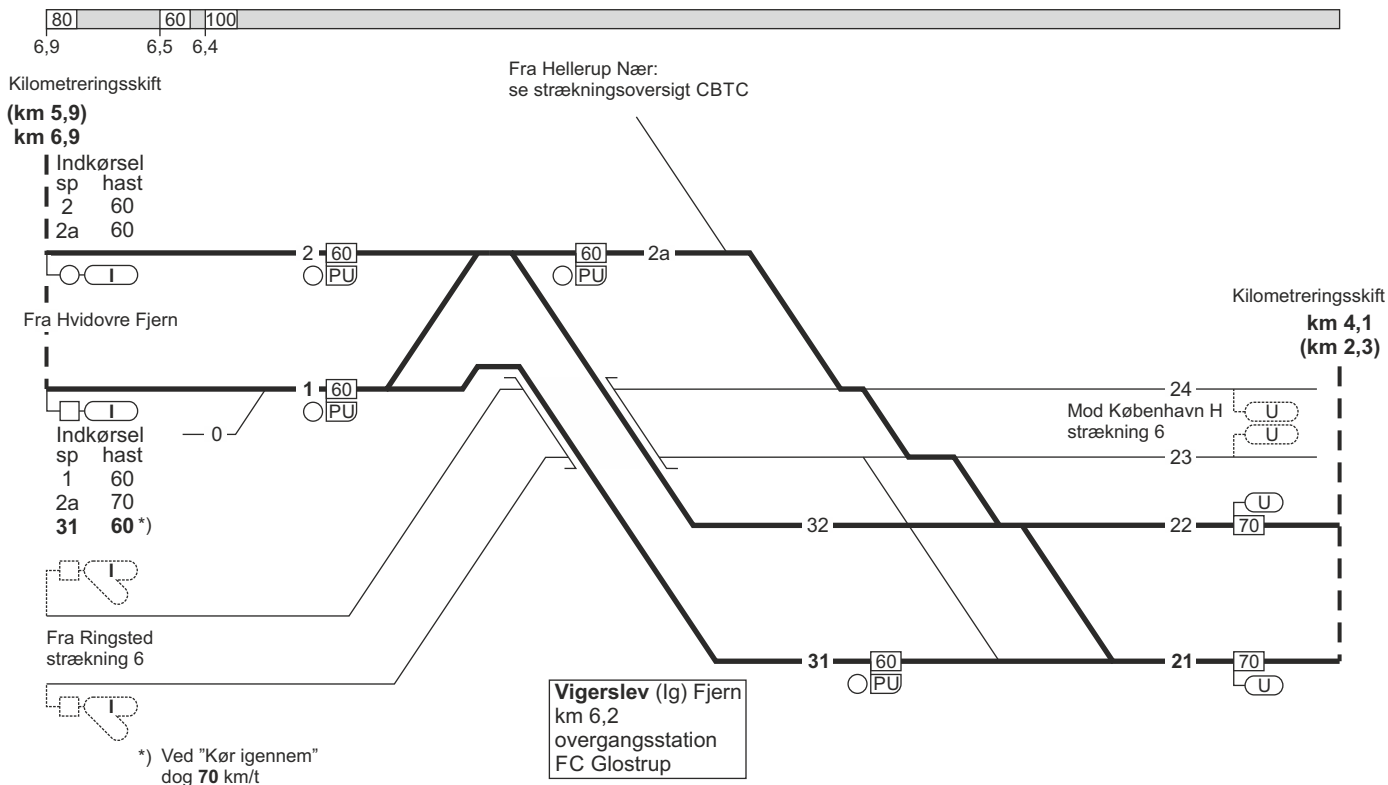







FC Glostrup  
linjeblok  
stigning M







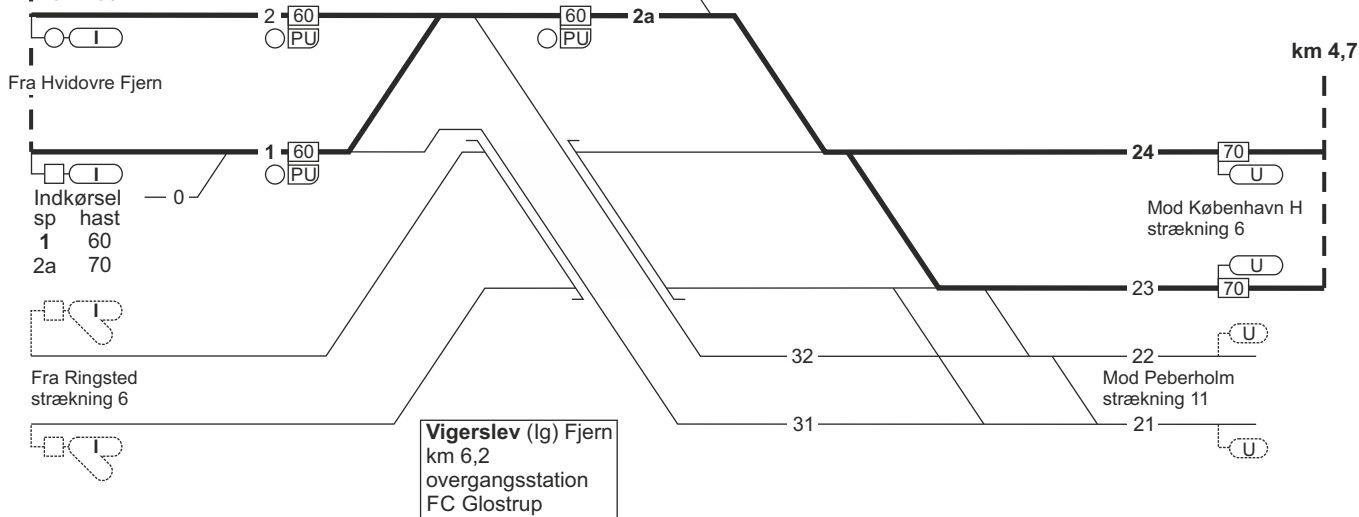


Kilometreringsskift

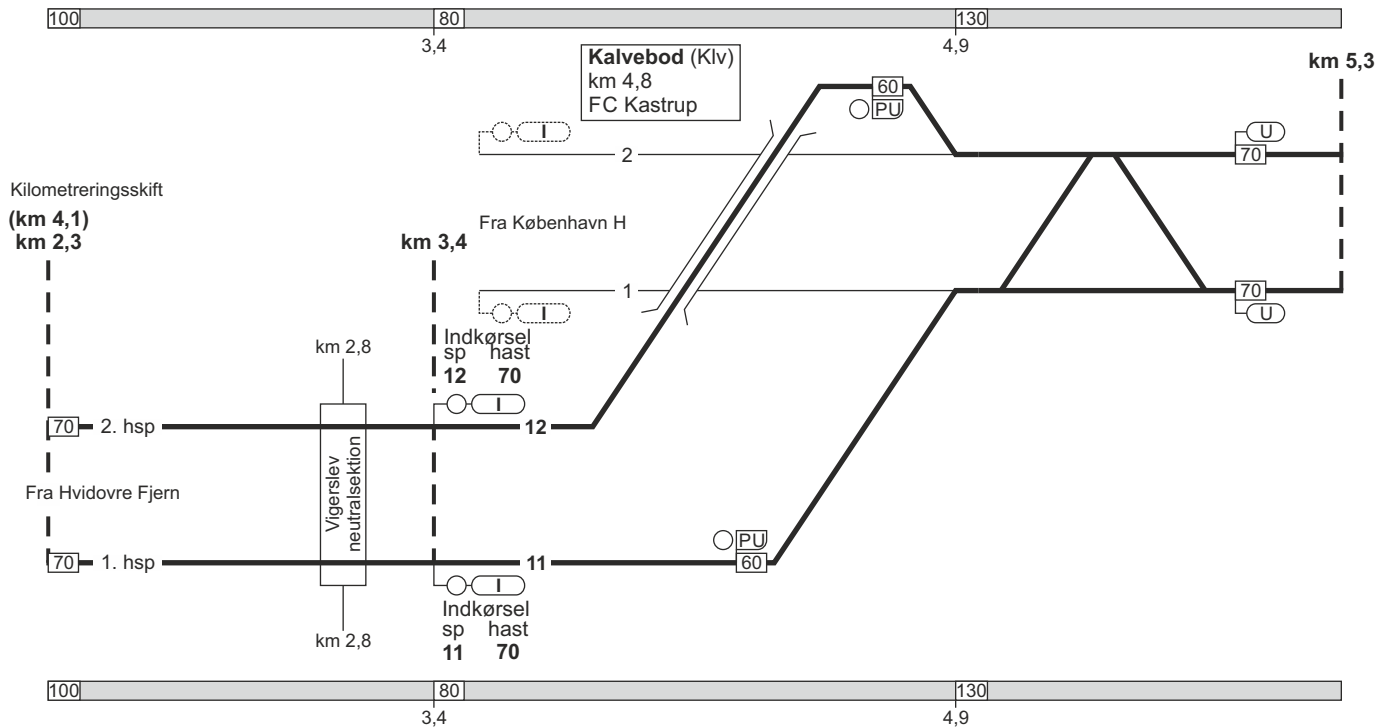
(km 5,9)  
km 6,9

Indkørsel  
sp hast  
2 60  
2a 60

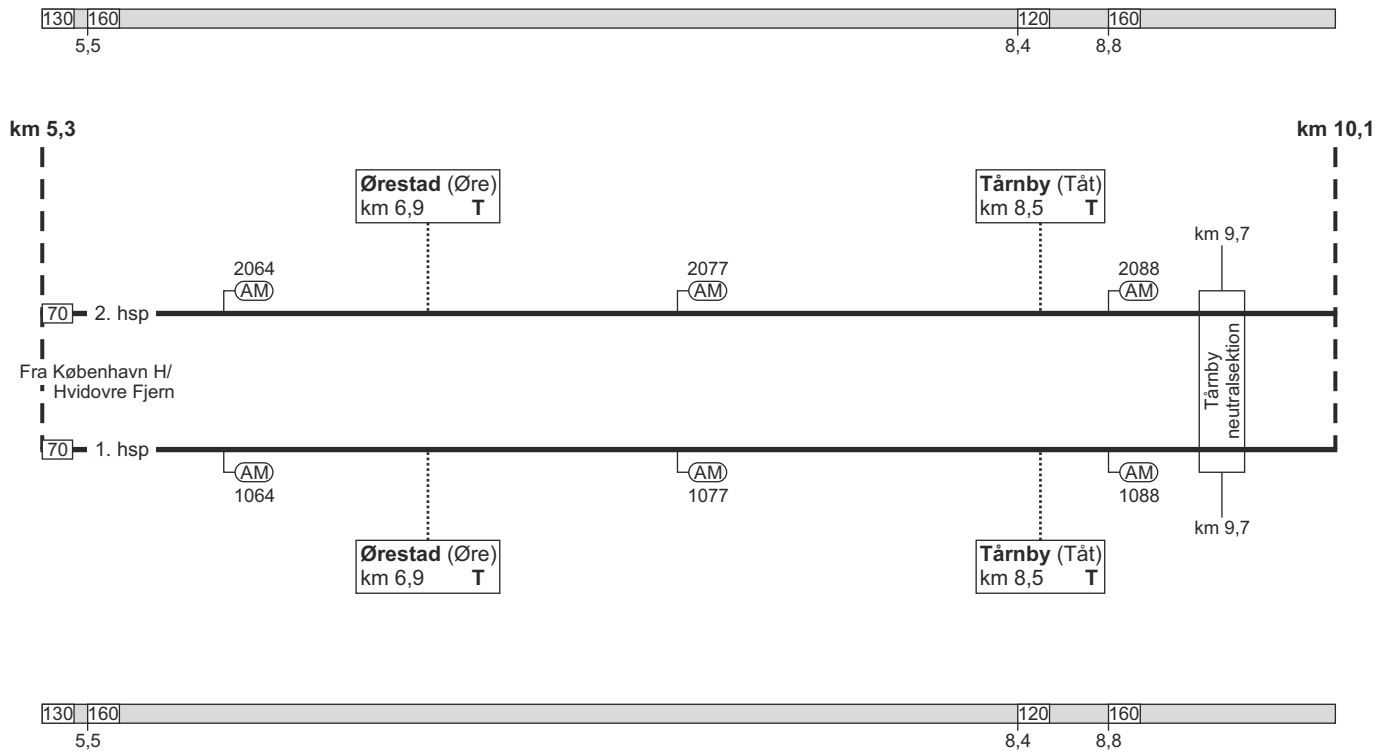
Fra Hellerup Nær:  
se strækningsoversigt CBTC



FC Glostrup  
linjeblok / vekselspor  
stigning F



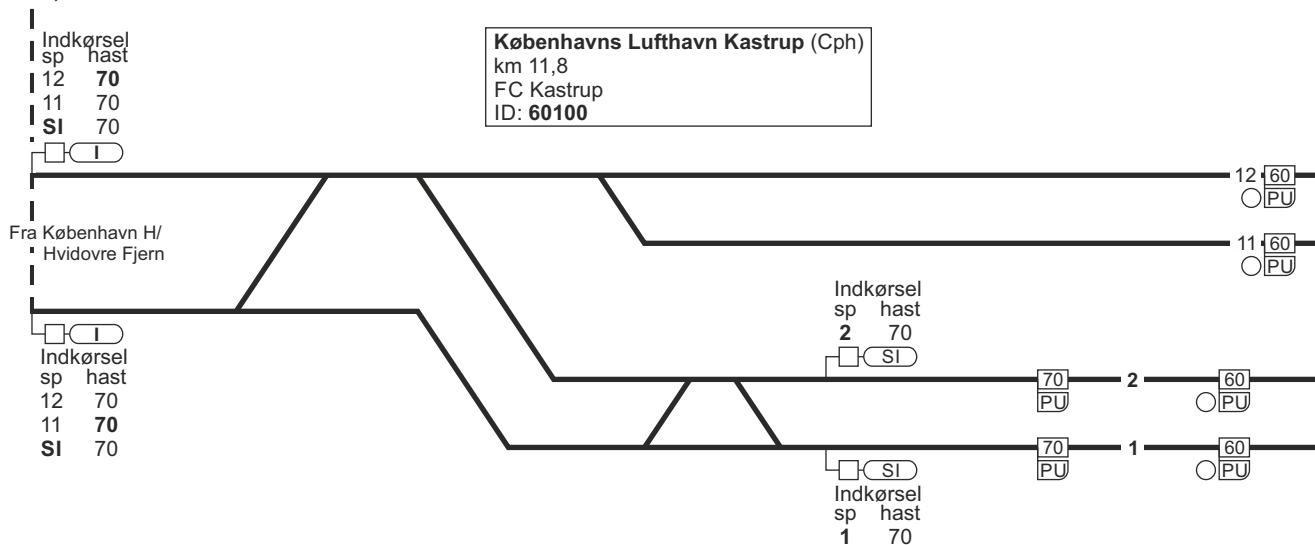
FC Kastrup  
linjeblok / vekselspor  
stigning F




Spor 12




km 10,1



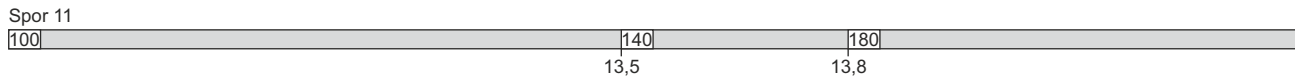
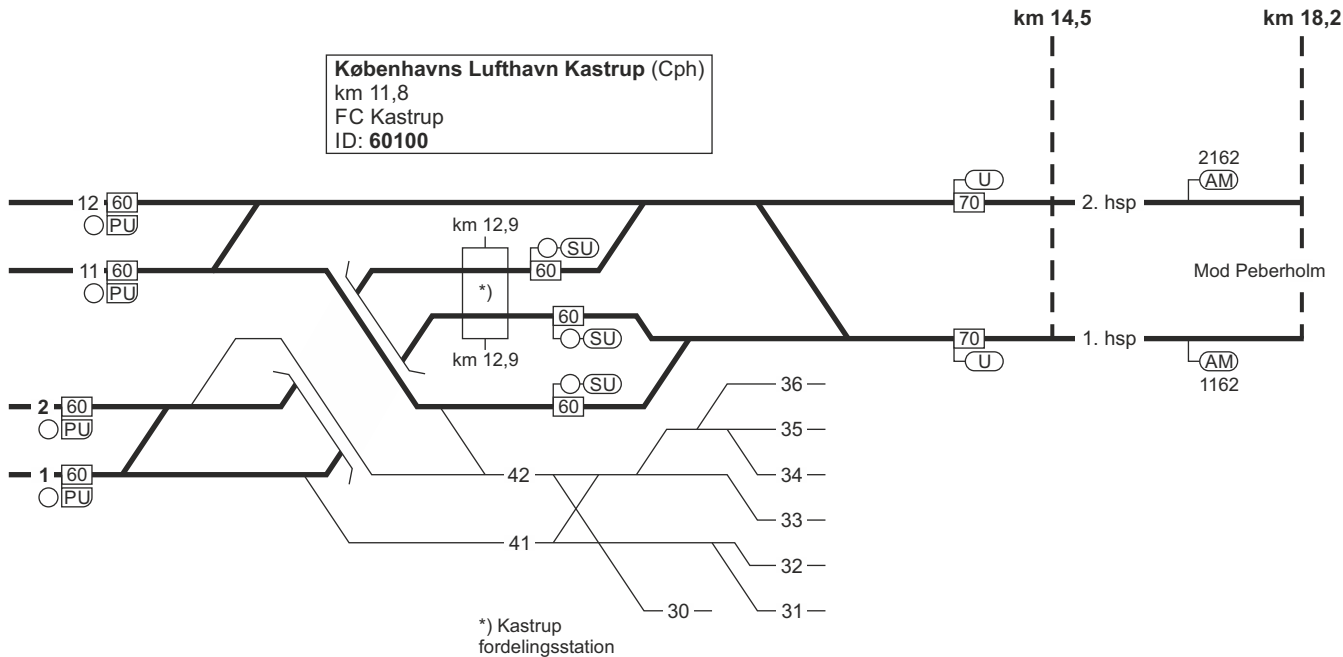
Spor 11



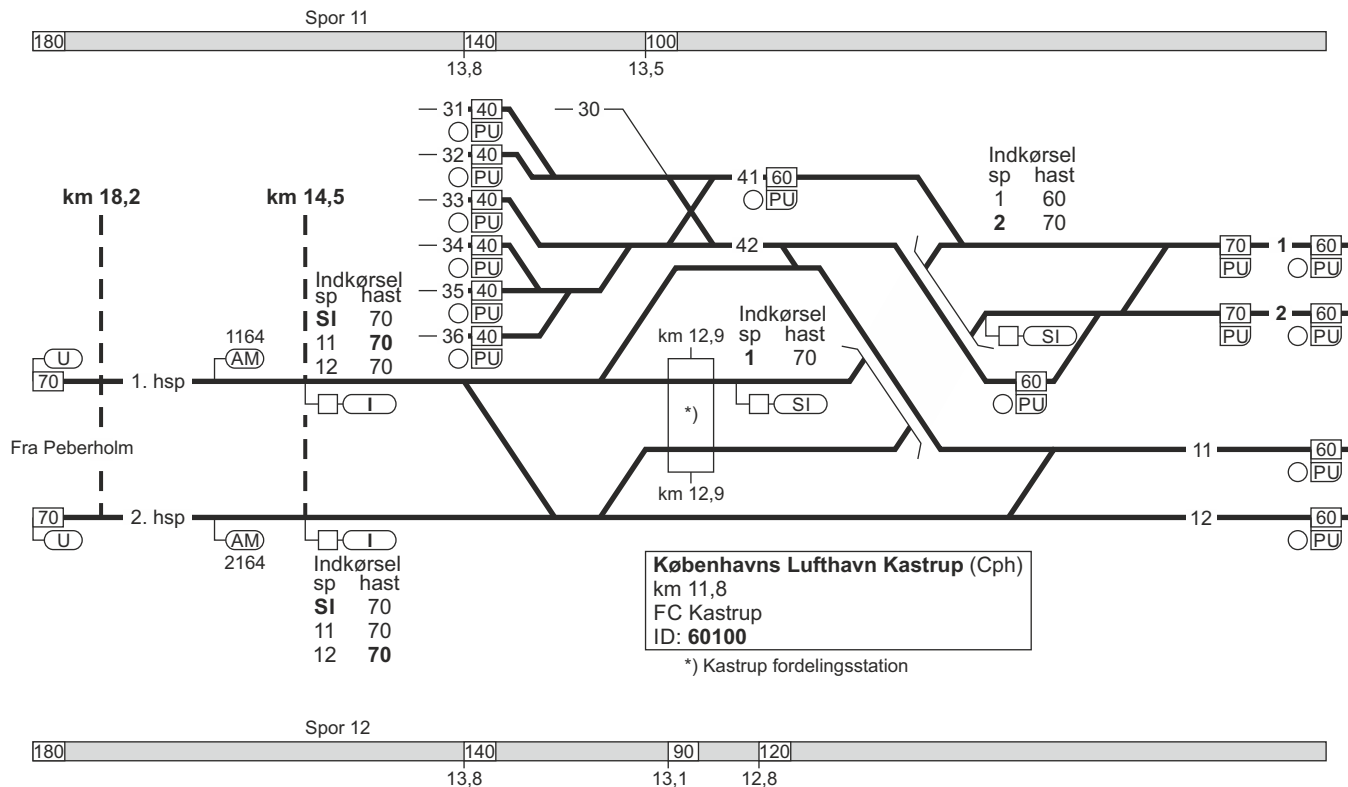
FC Kastrup / A79  
linjeblok / vekselspor  
stigning D



**Københavns Lufthavn Kastrup (Cph)**  
km 11,8  
FC Kastrup  
ID: 60100



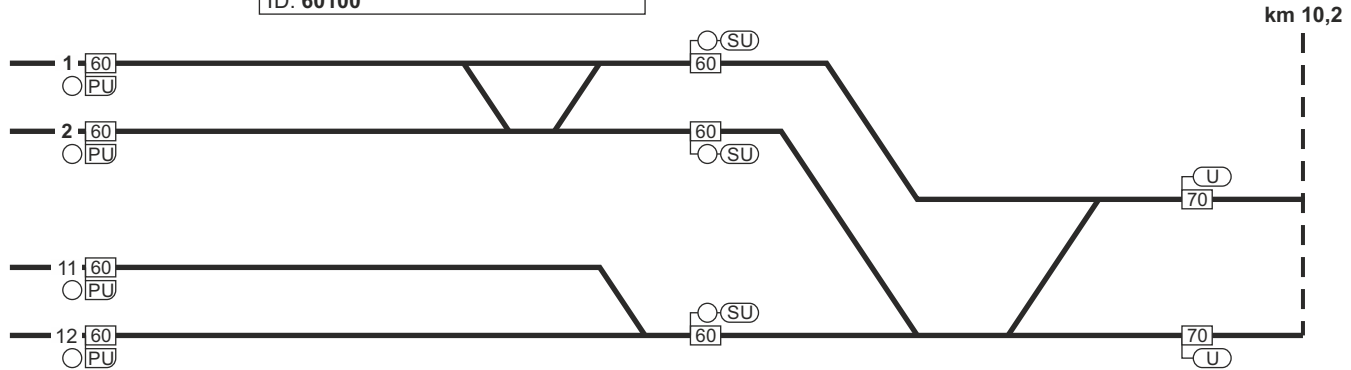
FC Kastrup  
linjeblok / vekselspor  
stigning D




Spor 11



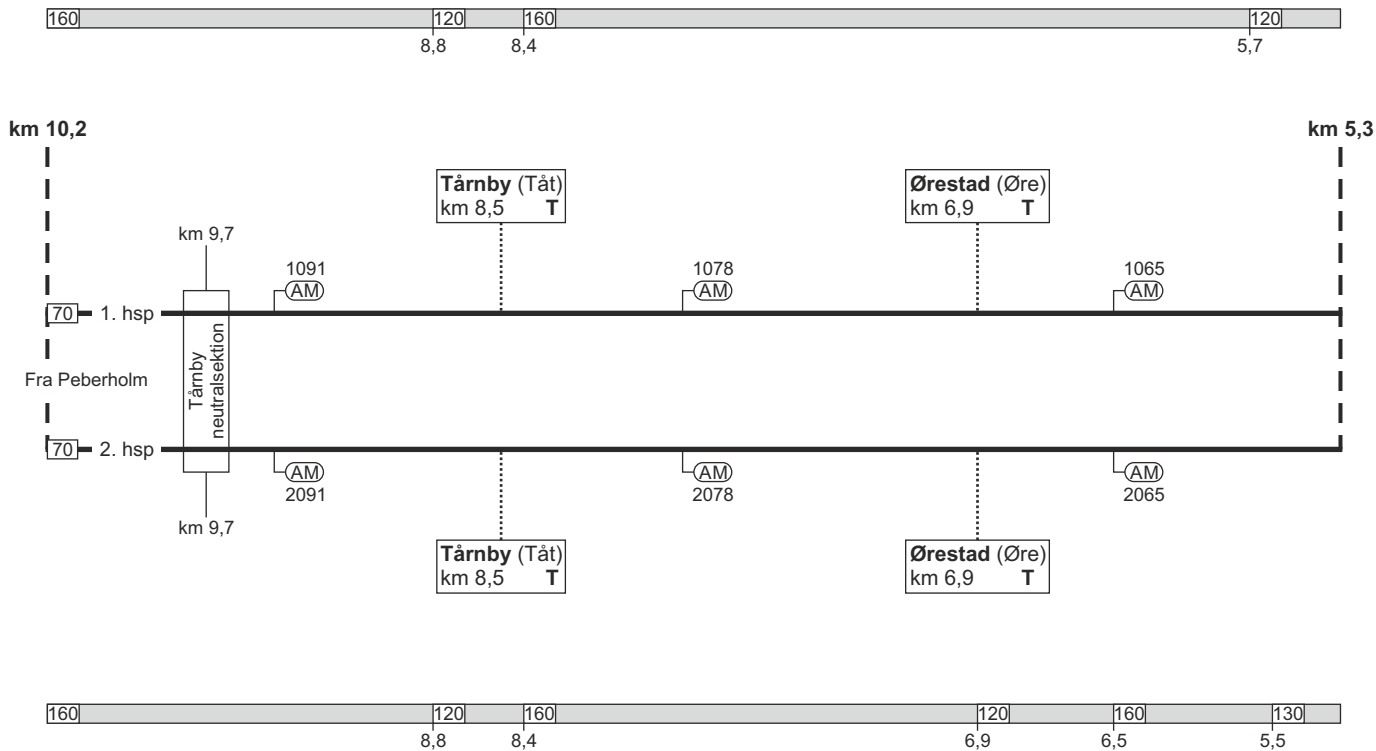
**Københavns Lufthavn Kastrup (Cph)**  
 km 11,8  
 FC Kastrup  
 ID: 60100



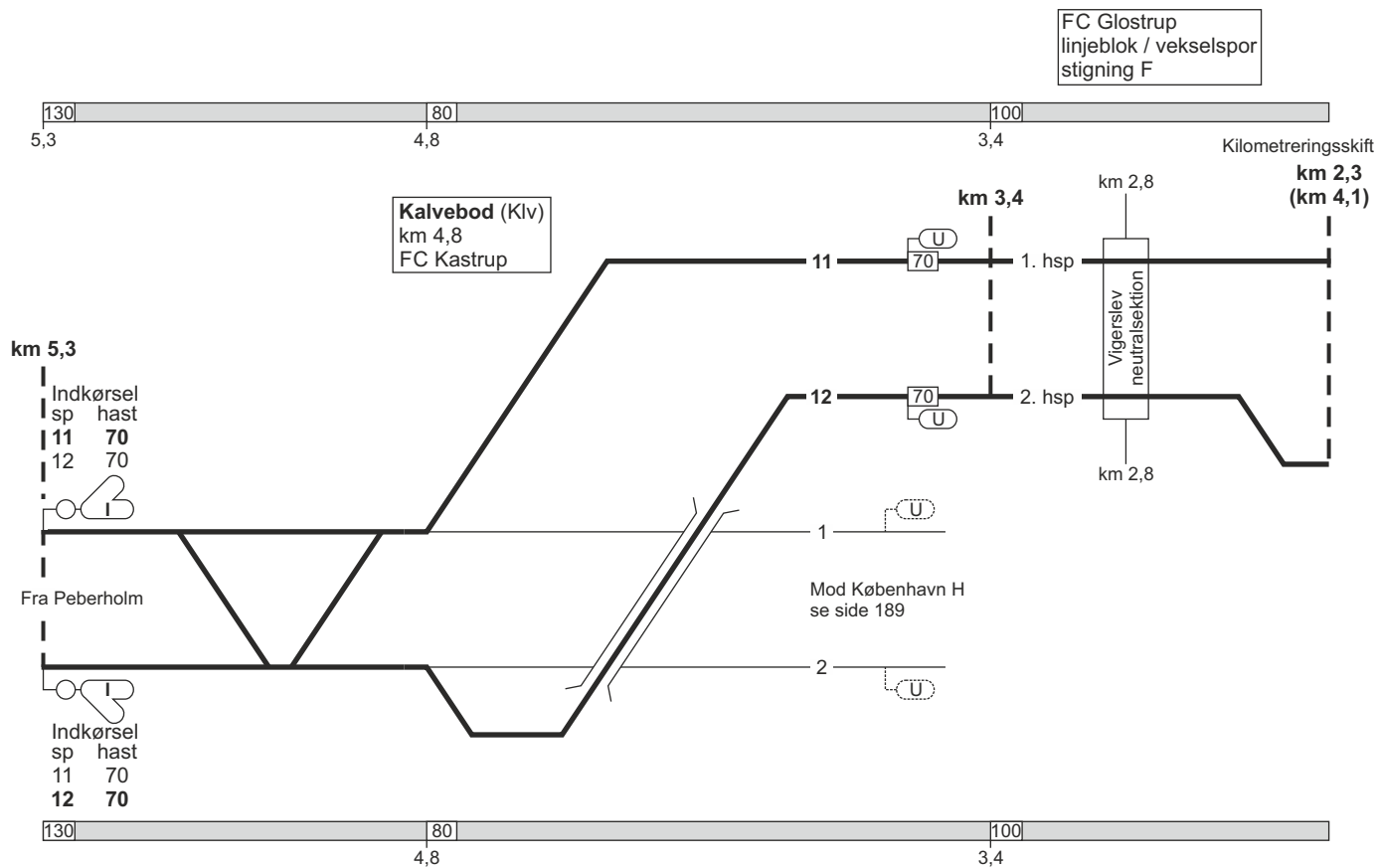
Spor 12

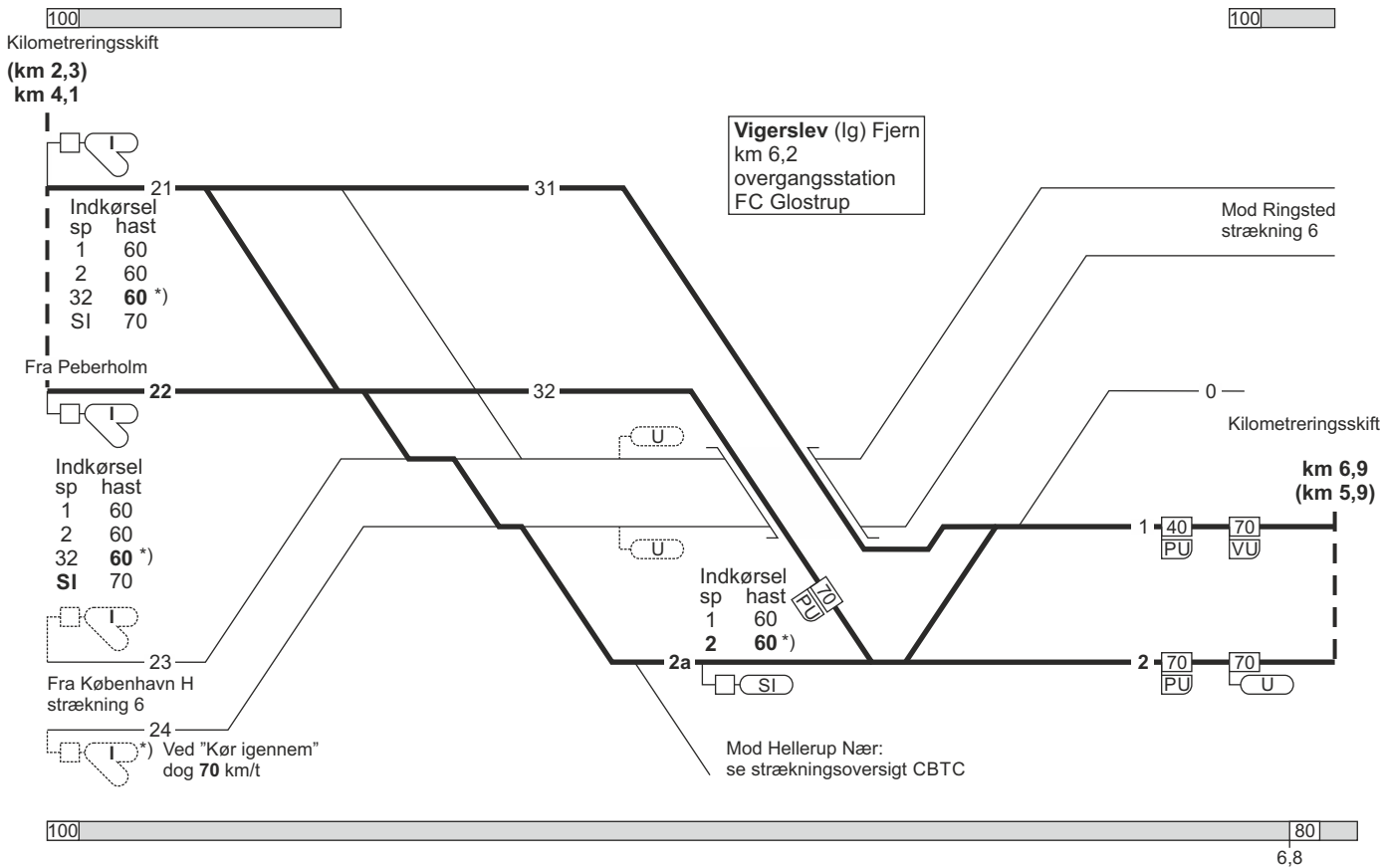


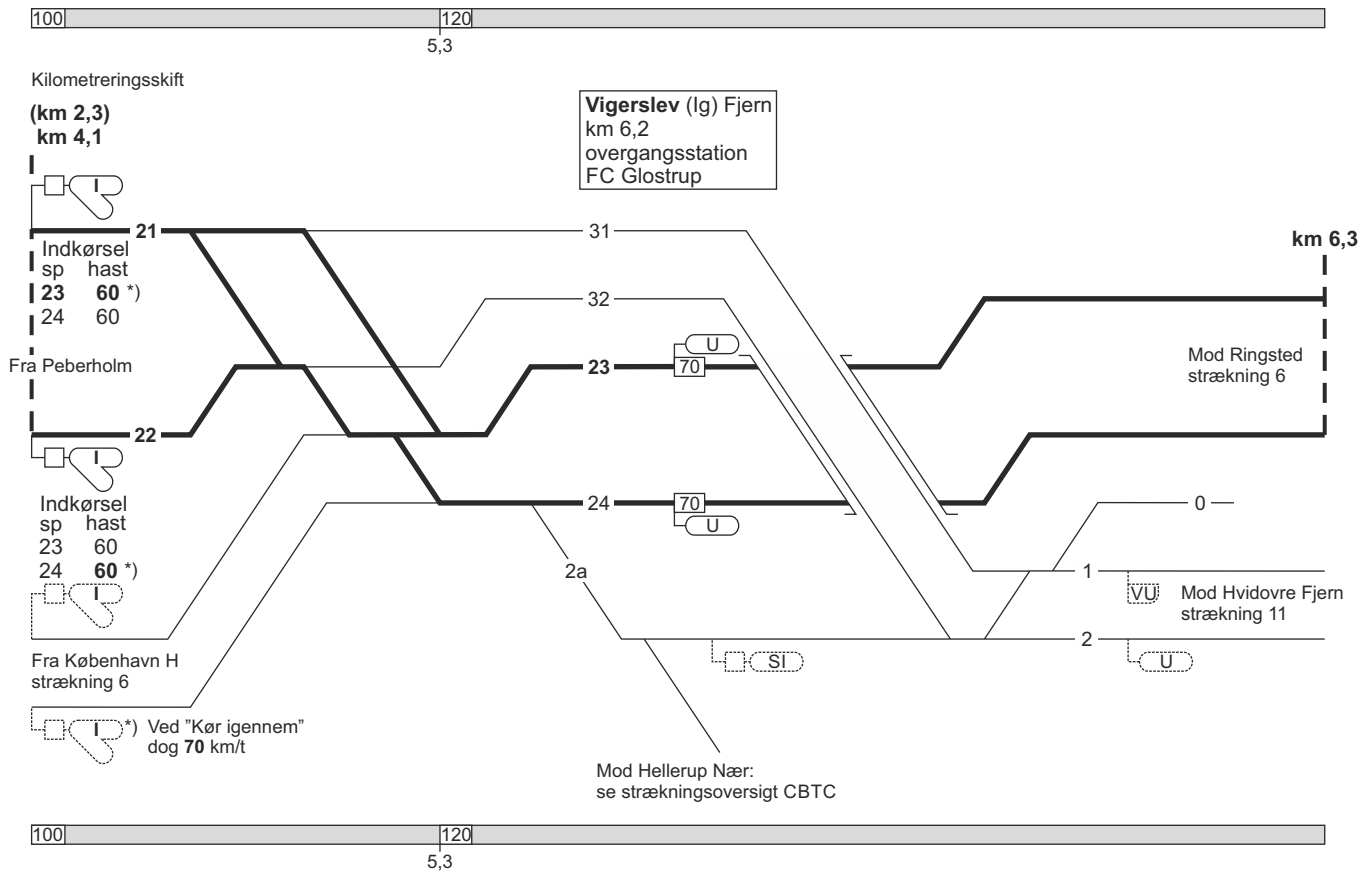
FC Kastrup  
linjeblok / vekselspor  
stigning H



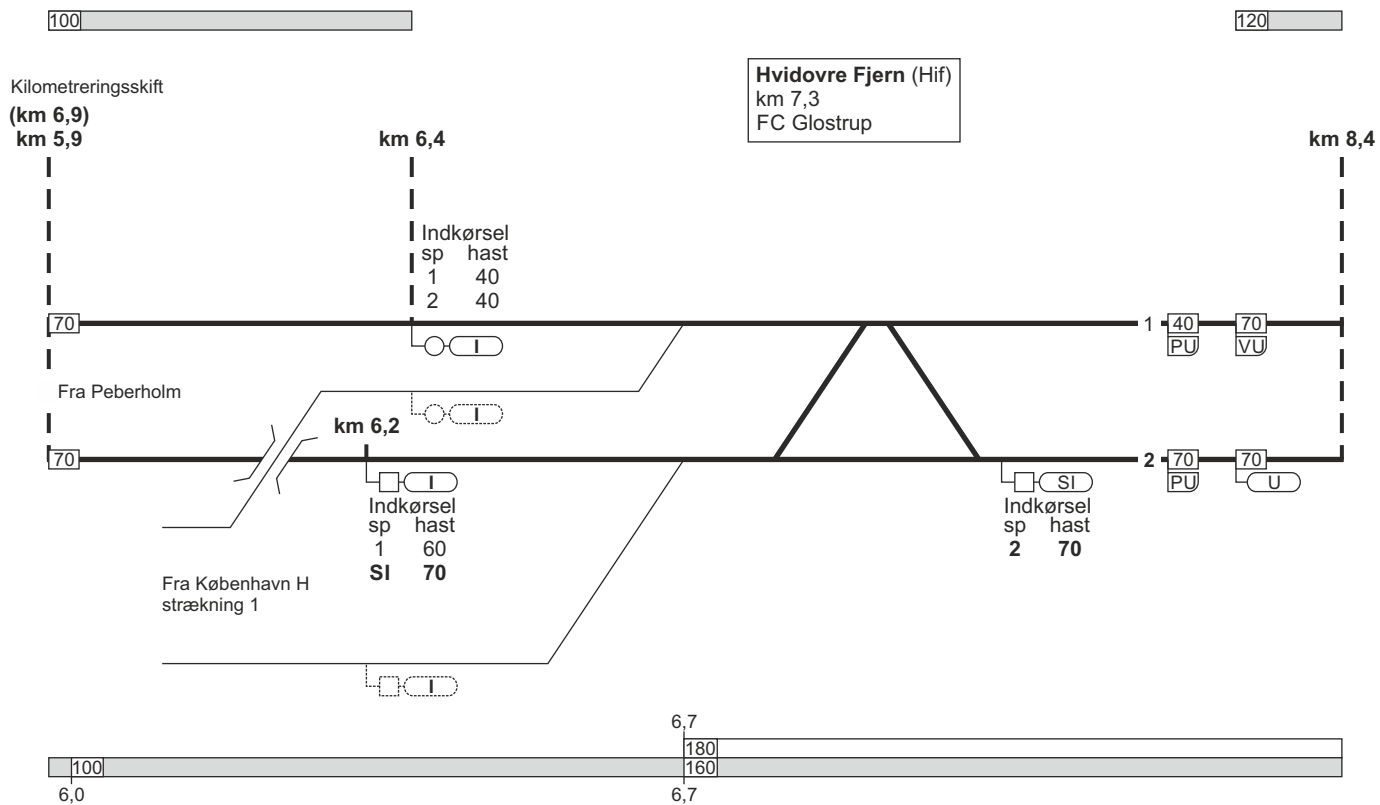


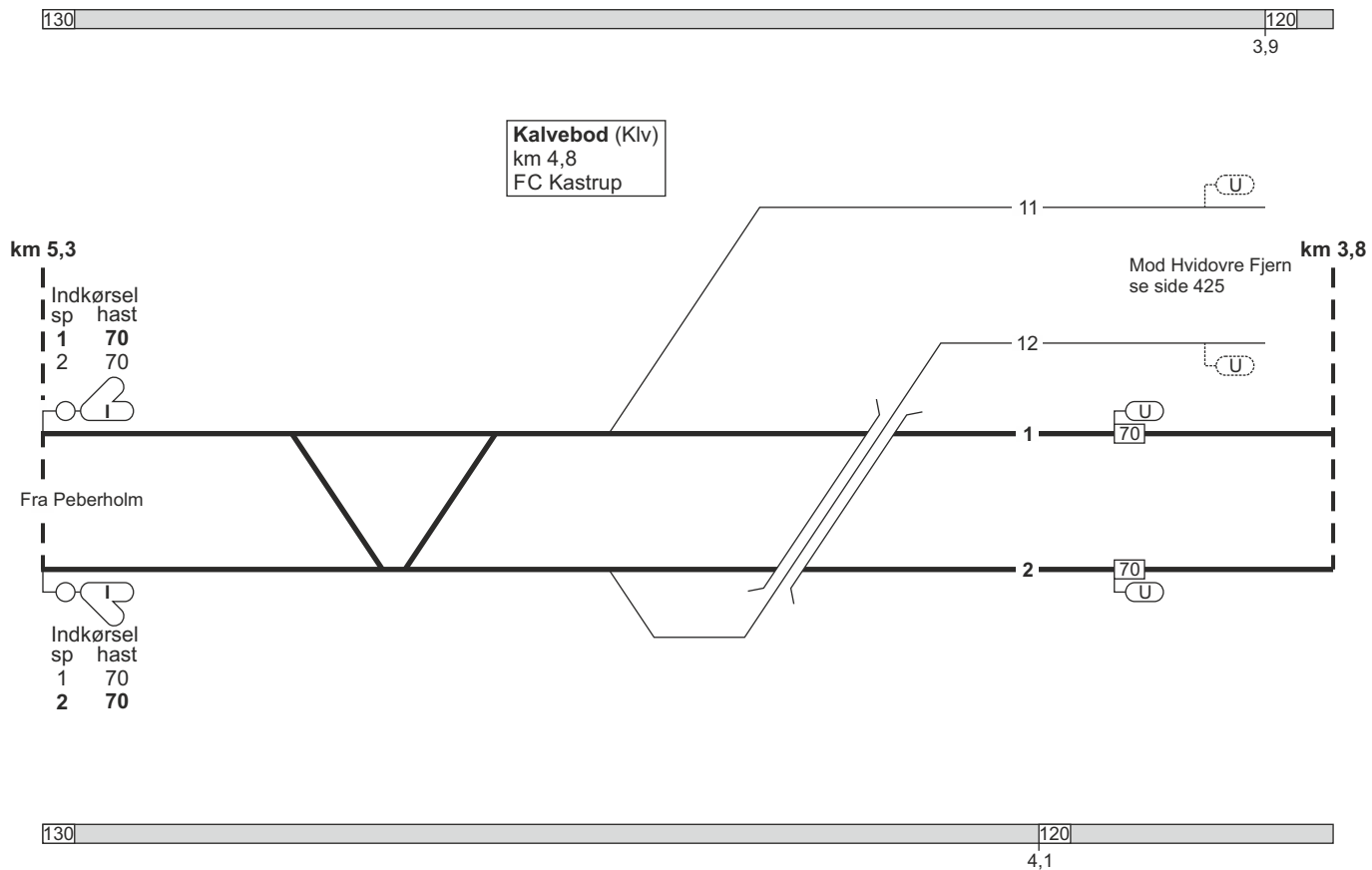






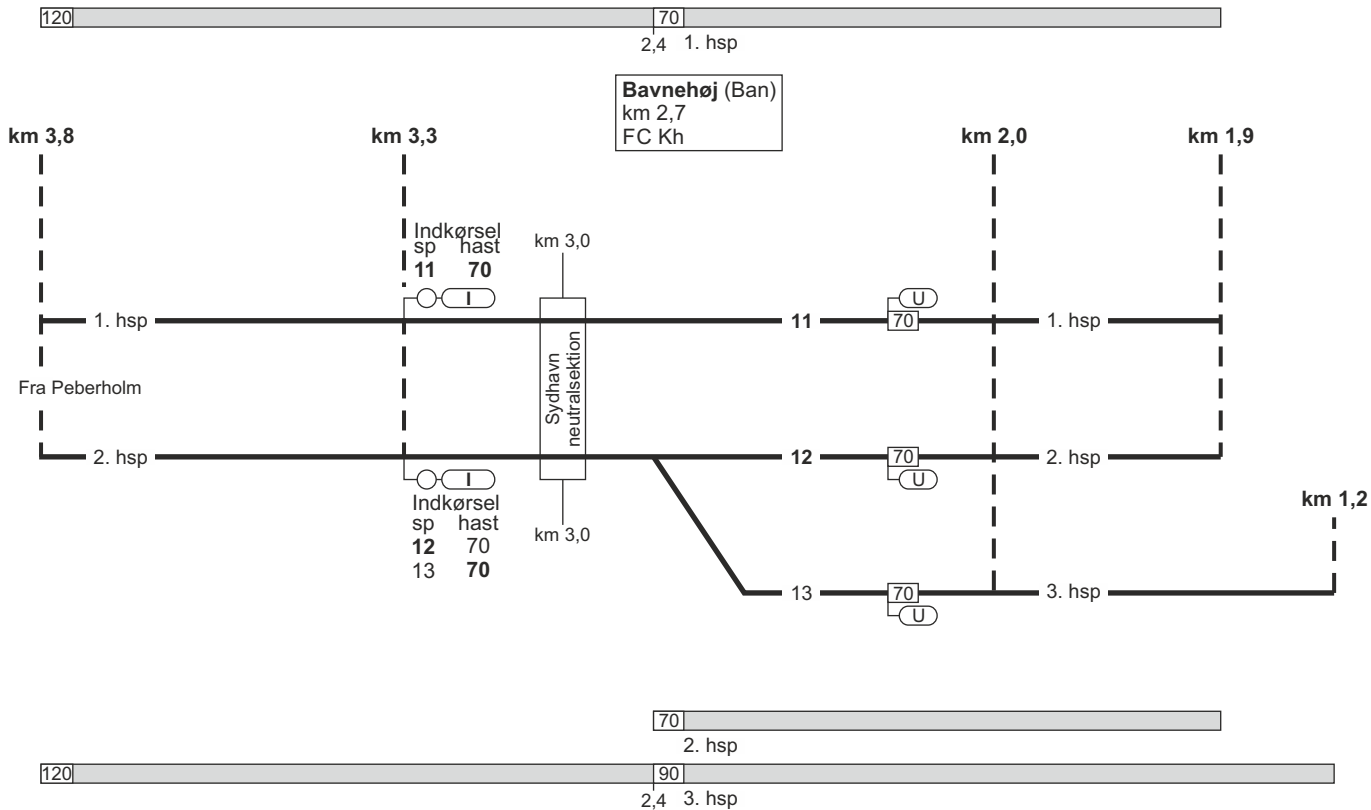
FC Glostrup  
linjeblok  
stigning L

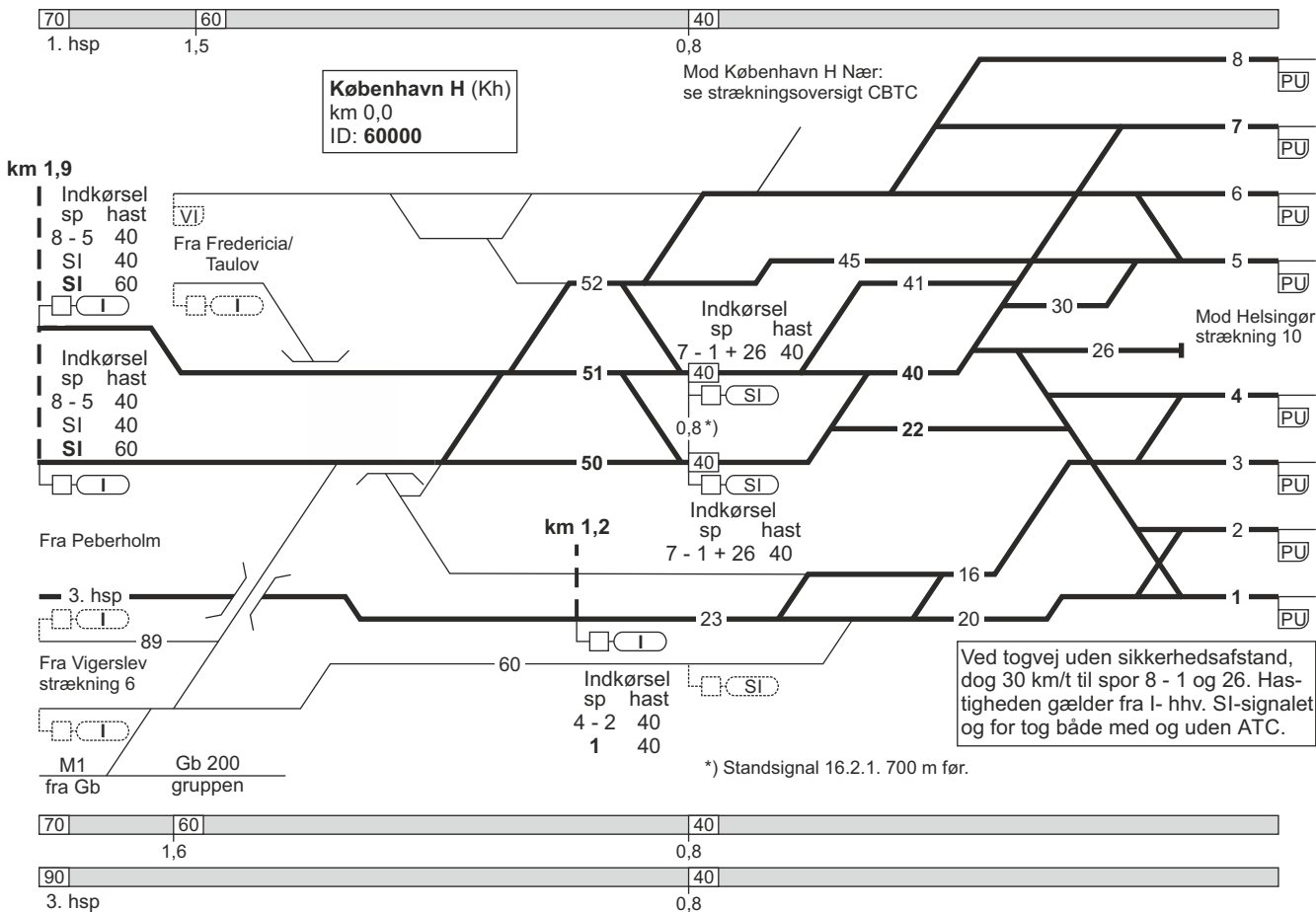




FC Kastrup  
linjeblok / vekselspor  
stigning B

FC Kastrup  
linjeblok / vekselspor  
stigning B





Togekspeditionssted 1	Togfølgestation 2	Sporbenyttelse 3	Standsningssted 4	Kmp/FC telefonnummer 5
København H.			<p><b>Spør 1-8:</b> Tog fremført af diesellokomotiver standser med forreste køretøj i røgåbningen. Ved forspandskørsel dog med bageste lokomotiv i røgåbningen.</p> <p>Passagertog der ankommer på hverdage i tidsrummet kl 02.00 - 04.30 og på søn - og helligedage i tidsrummet kl. 02.00 - 05.30, skal, uanset toglængde standse ud for «200-metermærket» (SR-mærke 17.20.).</p>	<p><b>Kmp:</b> 82 34 12 14 eller 82 34 26 12</p> <p>GSM-R: 81 99 12 00</p> <p><b>FC Østerport:</b> Kh (ekskl.) - Klv - Phm (ekskl.) 82 34 61 43</p> <p>GSM-R: 81 99 12 03</p> <p><b>FC Glostrup:</b> Hif (ekskl.) - Klv (ekskl.) 82 34 18 80</p> <p>GSM-R: 81 99 12 01</p>

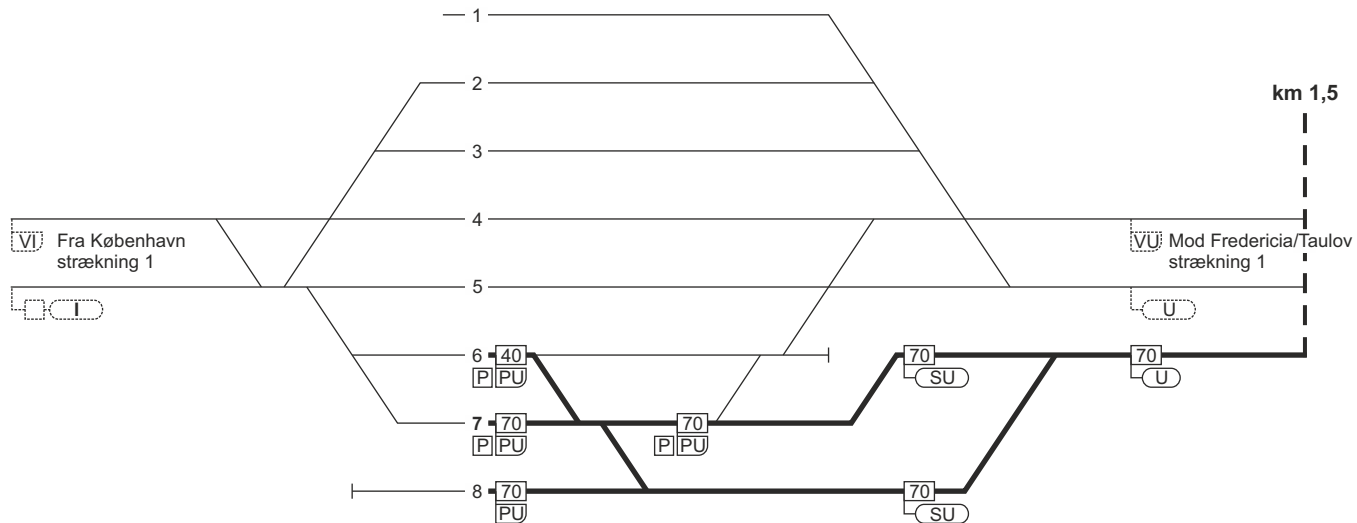


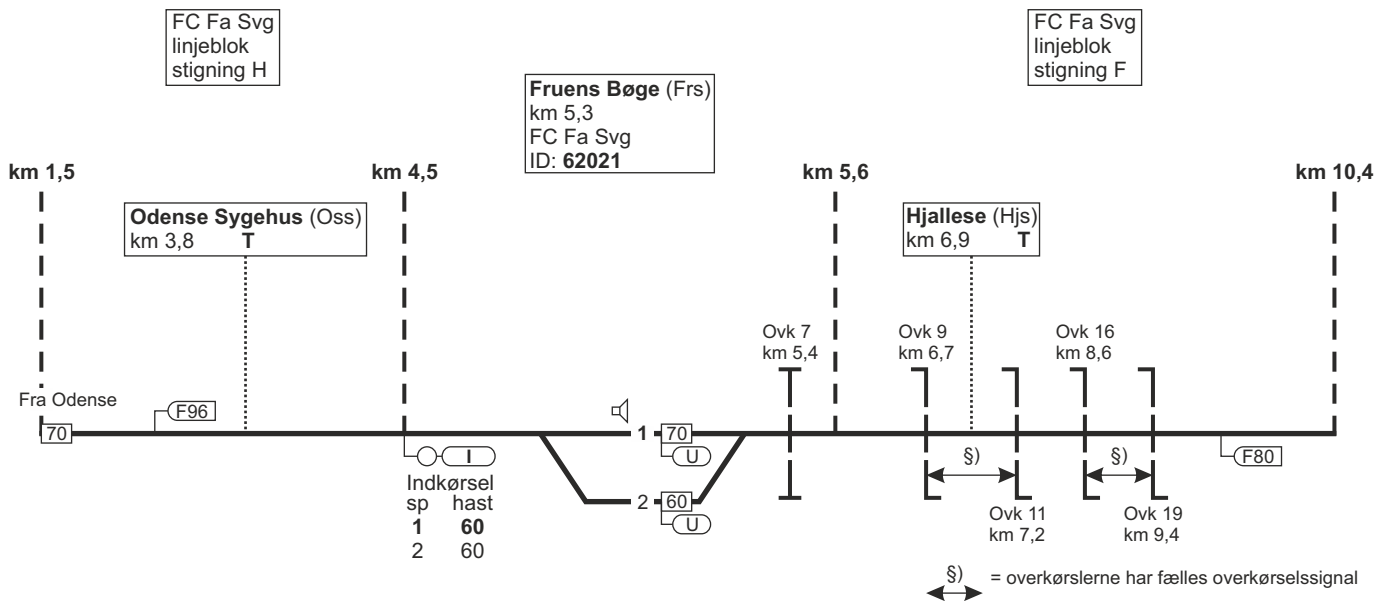
Togekspeditionssted 1	Togfølgestation 2	Sporbenyttelse 3	Standsningssted 4	Kmp/FC telefonnummer 5
Københavns Lufthavn Kastrup			<b>Spør 1 og 2:</b> Tog fra Kalvebod som efter ankomst skal bortrangeres, skal køre helt frem til «SR-mærke» (SR-mærke 17.18).  Ved signalgivning «Kør» til «Togvej uden sikkerhedsafstand» fra SI-signal skal tog køre helt frem til togvejens endepunkt.	<b>FC Kastrup:</b> Kh (ekskl.) - Klv - Phm (ekskl.) 82 34 61 43  GSM-R: 81 99 12 08

**21. Odense - Svendborg****Strækningshastighed:**

<b>Delstrækning</b>	<b>Strækningshastighed (km/t)</b>
Odense - Svendborg	120

Odense (Od)  
 km 160,3  
 overgangsstation  
 ID: 66800

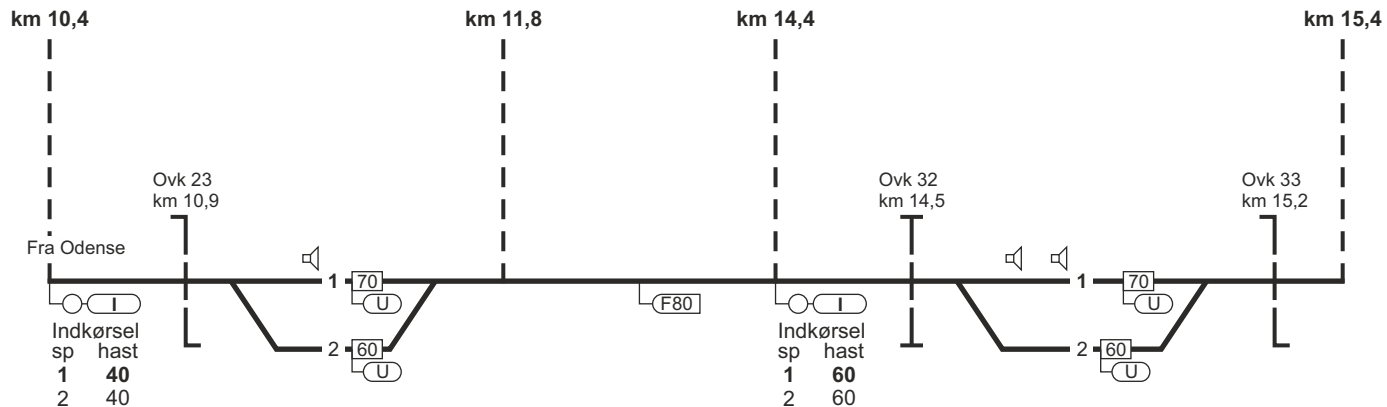




**Højby (Høs)**  
 km 11,0  
 FC Fa Svg


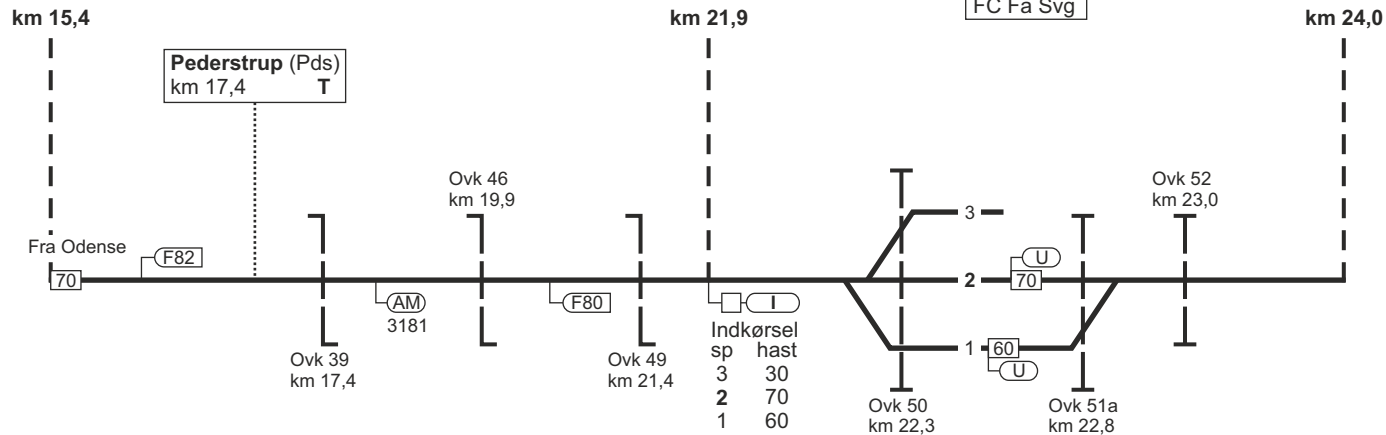
**FC Fa Svg**  
 linjeblok  
 stigning F

**Årslev (Ås)**  
 km 14,9  
 FC Fa Svg



FC Fa Svg  
linjeblok  
stigning F

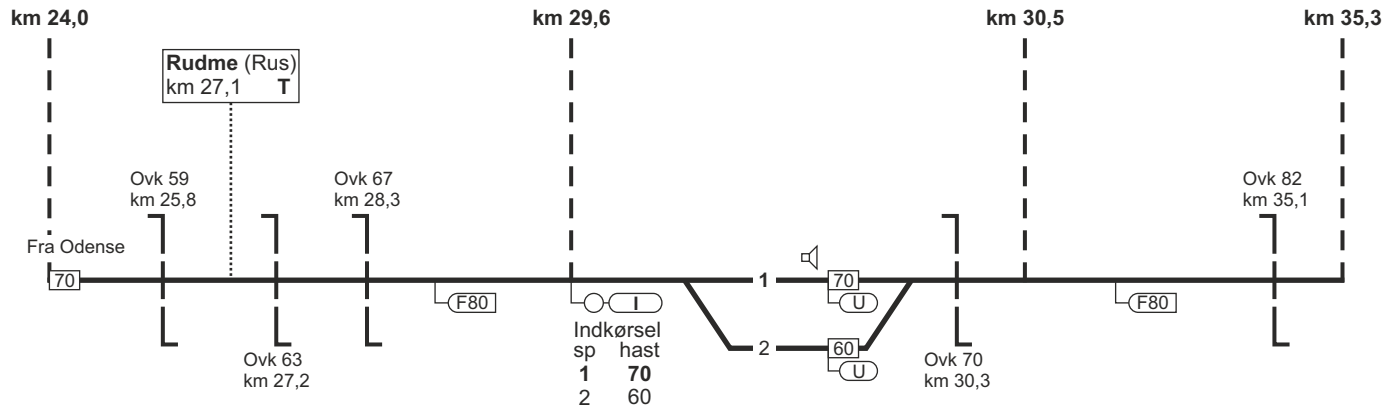
**Ringe (Re)**  
km 22,4  
FC Fa Svg



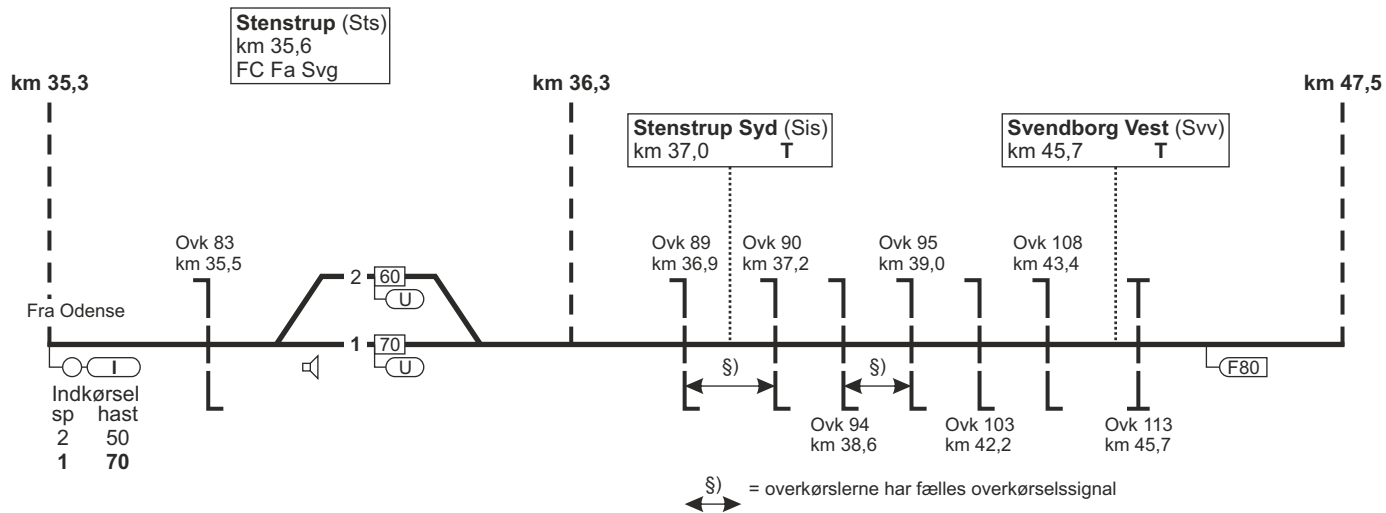
FC Fa Svg  
linjeblok  
stigning F

**Kværndrup (Kvs)**  
km 30,2  
FC Fa Svg

FC Fa Svg  
linjeblok  
stigning G

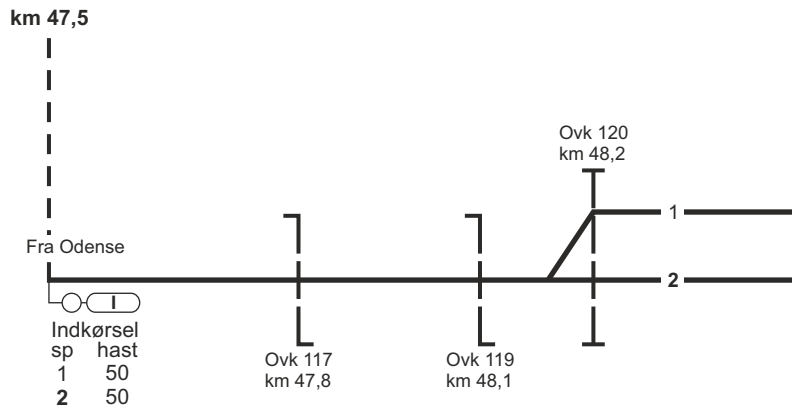


FC Fa Svg  
linjeblok  
stigning F

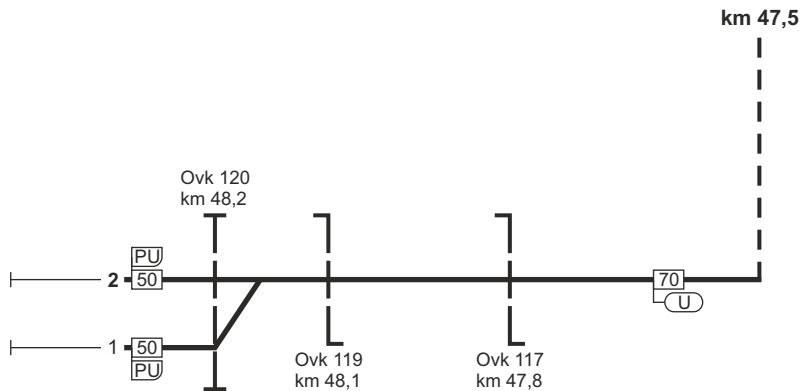




**Svendborg (Svg)**  
 km 48,2  
 FC Fa Svg

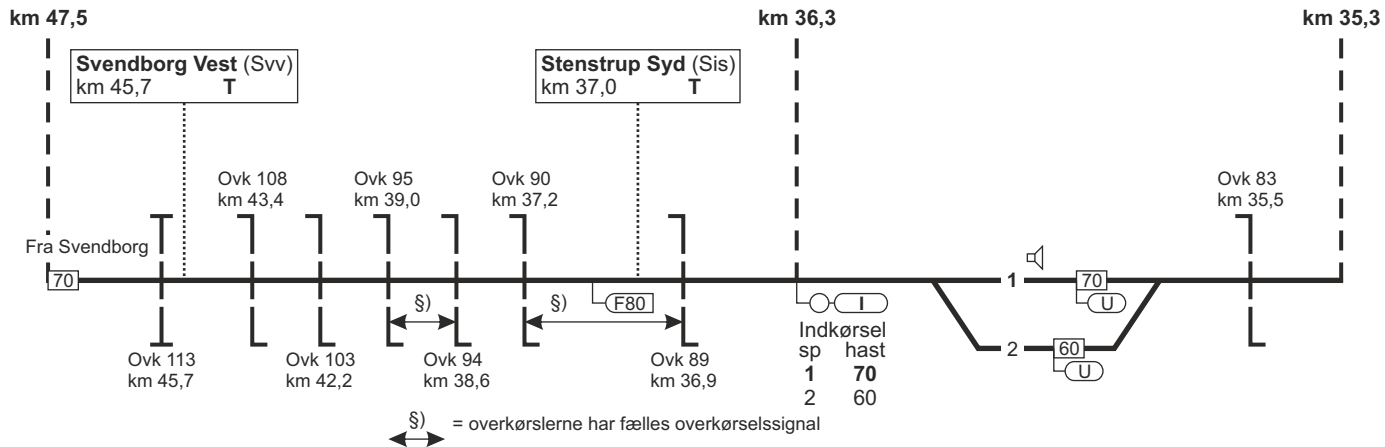


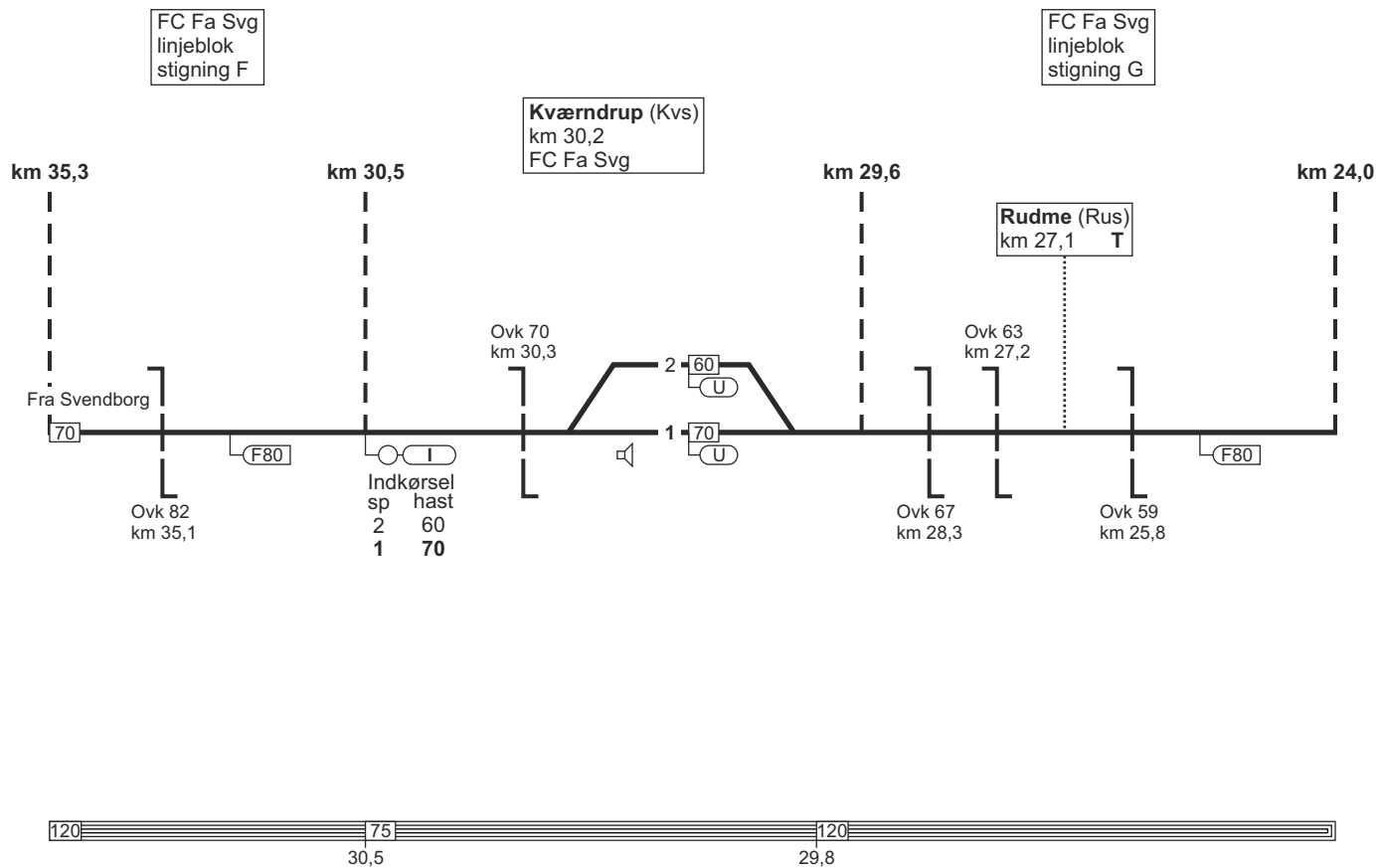
**Svendborg (Sv)**  
km 48,2  
FC Fa Svg



FC Fa Svg  
linjeblok  
stigning F

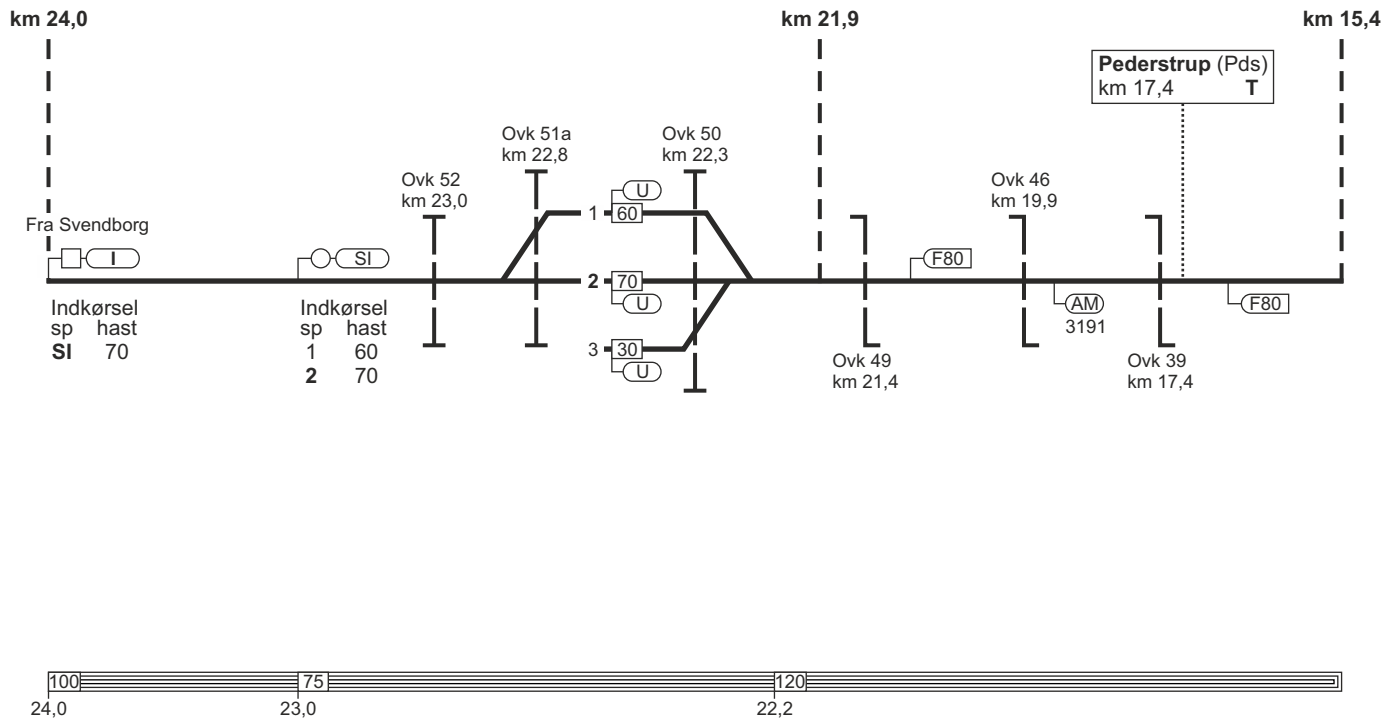
Stenstrup (Sts)  
km 35,6  
FC Fa Svg



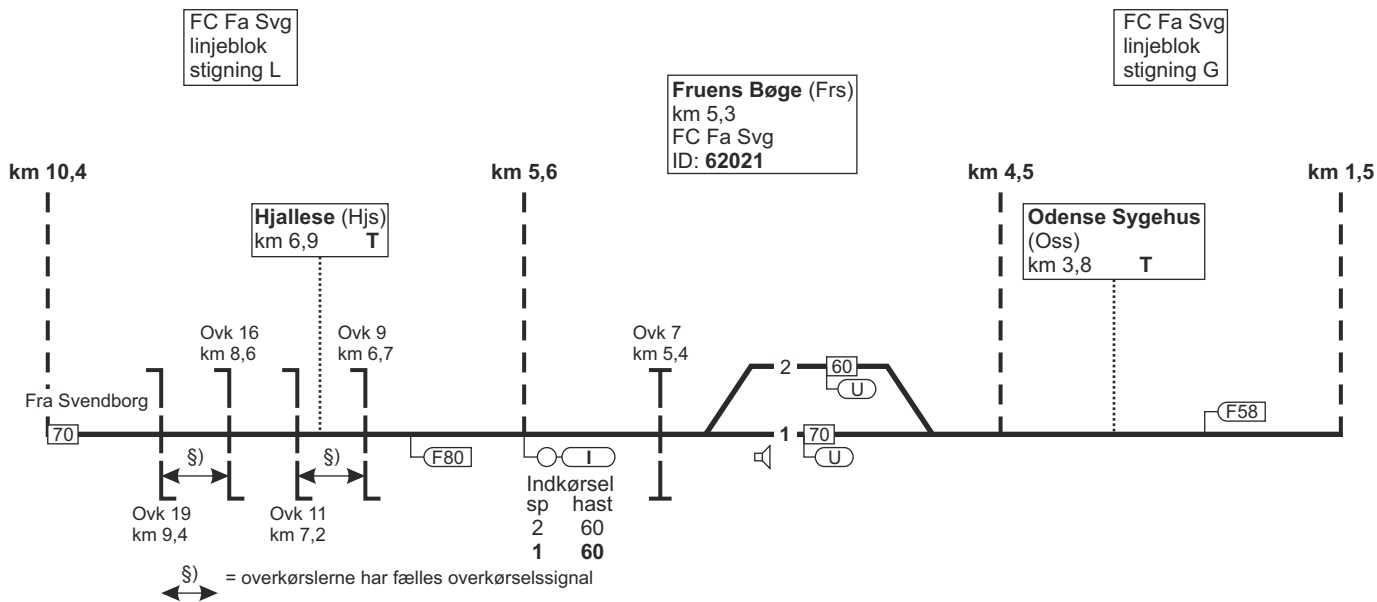


**Ringe (Re)**  
 km 22,4  
 FC Fa Svg

**FC Fa Svg**  
 linjeblok  
 stigning L

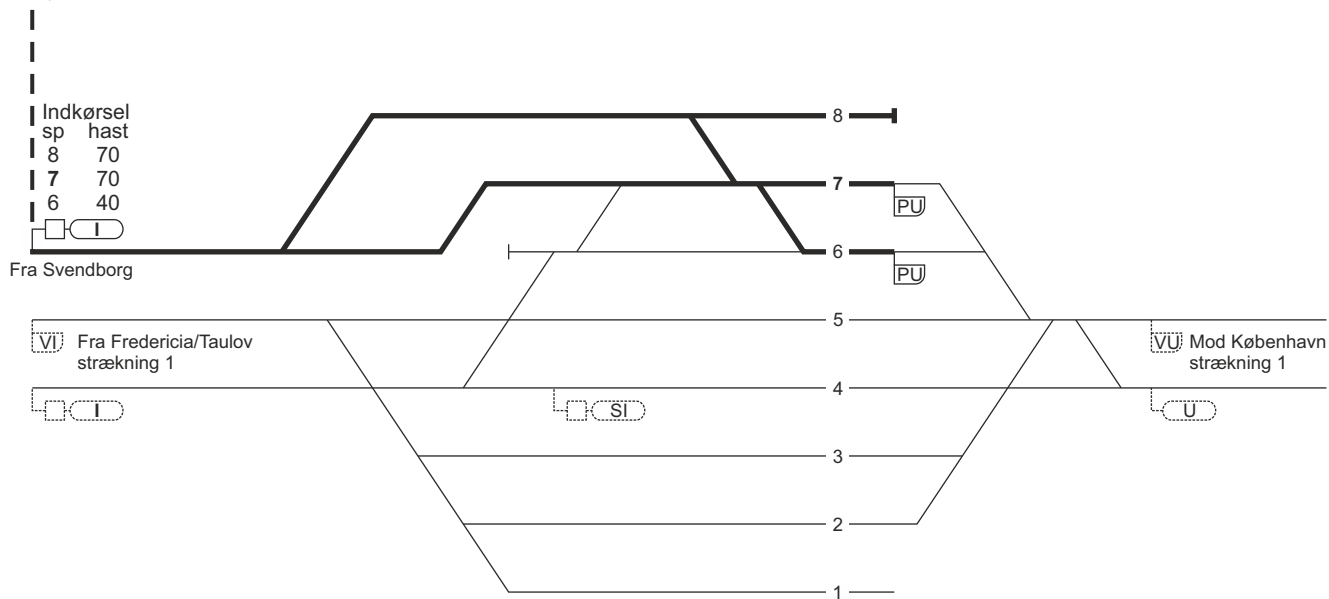






Odense (Od)  
 km 160,3  
 overgangsstation  
 ID: 66800

km 1,5



Indkørsel	
sp	hast
8	70
7	70
6	40

Fra Svendborg

VI Fra Fredericia/Taulov strækning 1

VU Mod København strækning 1

90

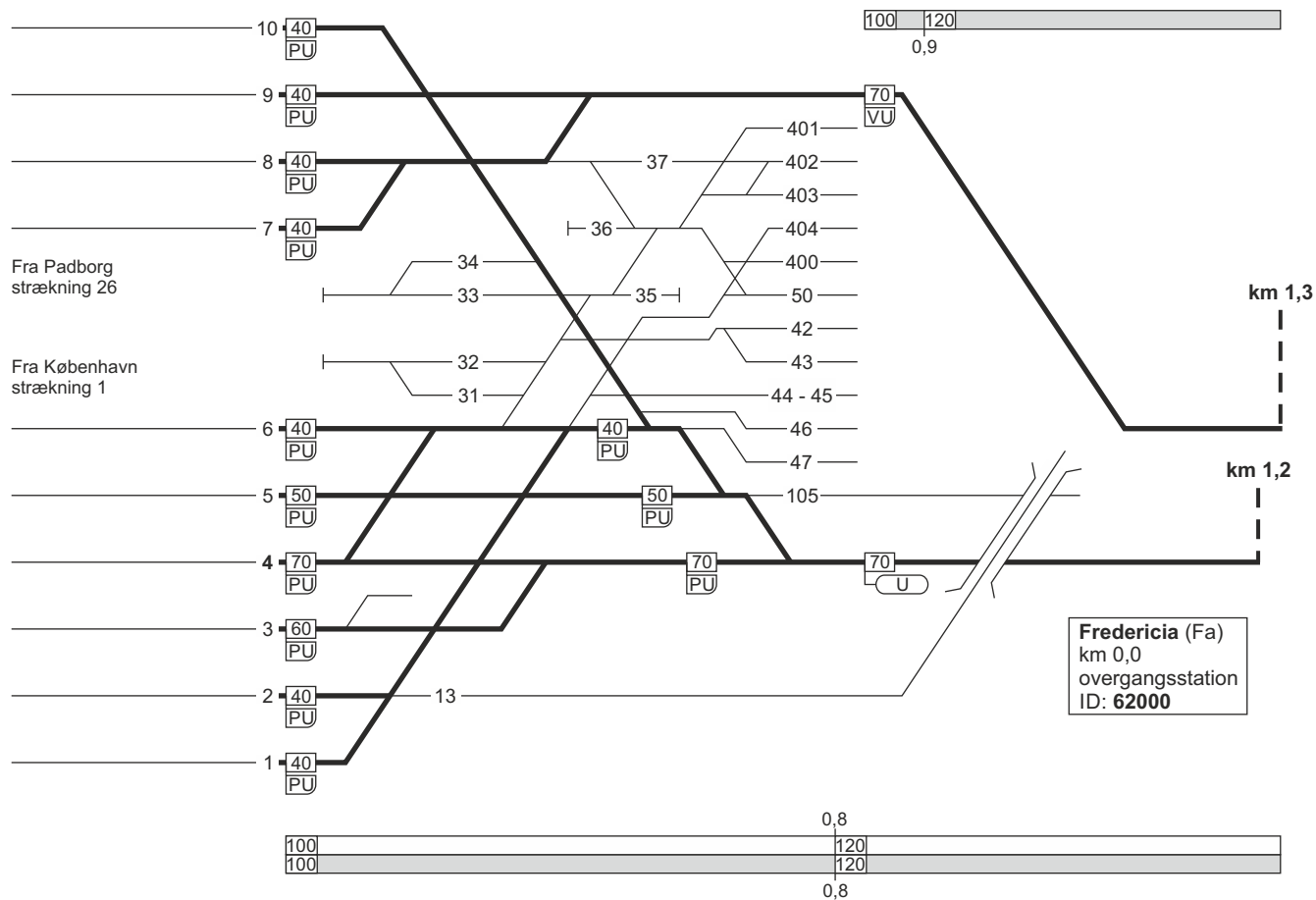
1,5



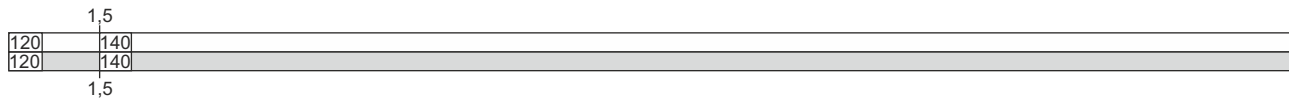
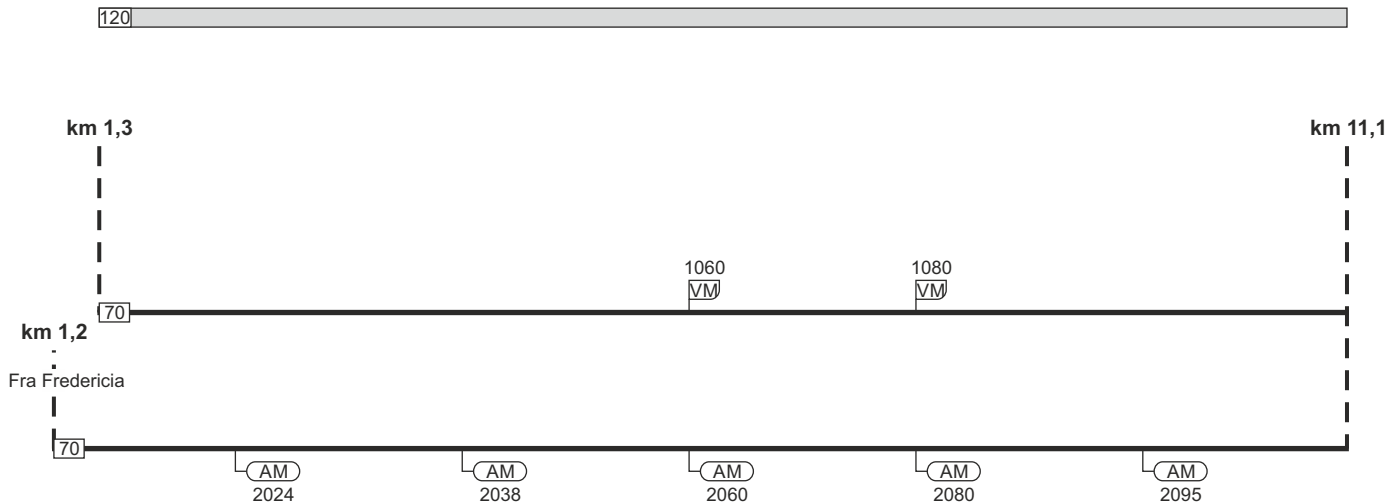
Togekspeditionssted 1	Togfølgestation 2	Sporbenyttelse 3	Standsningssted 4	Kmp/FC telefonnummer 5
Odense				<b>Kmp:</b> 82 20 11 11 eller 82 20 11 57  <b>GSM-R:</b> 81 99 12 68
Fredericia				<b>FC:</b> Od (ekskl.) - Svg 82 27 25 12  <b>GSM-R:</b> 81 99 12 22

**23. Fredericia - Aarhus H****Strækningshastighed:**

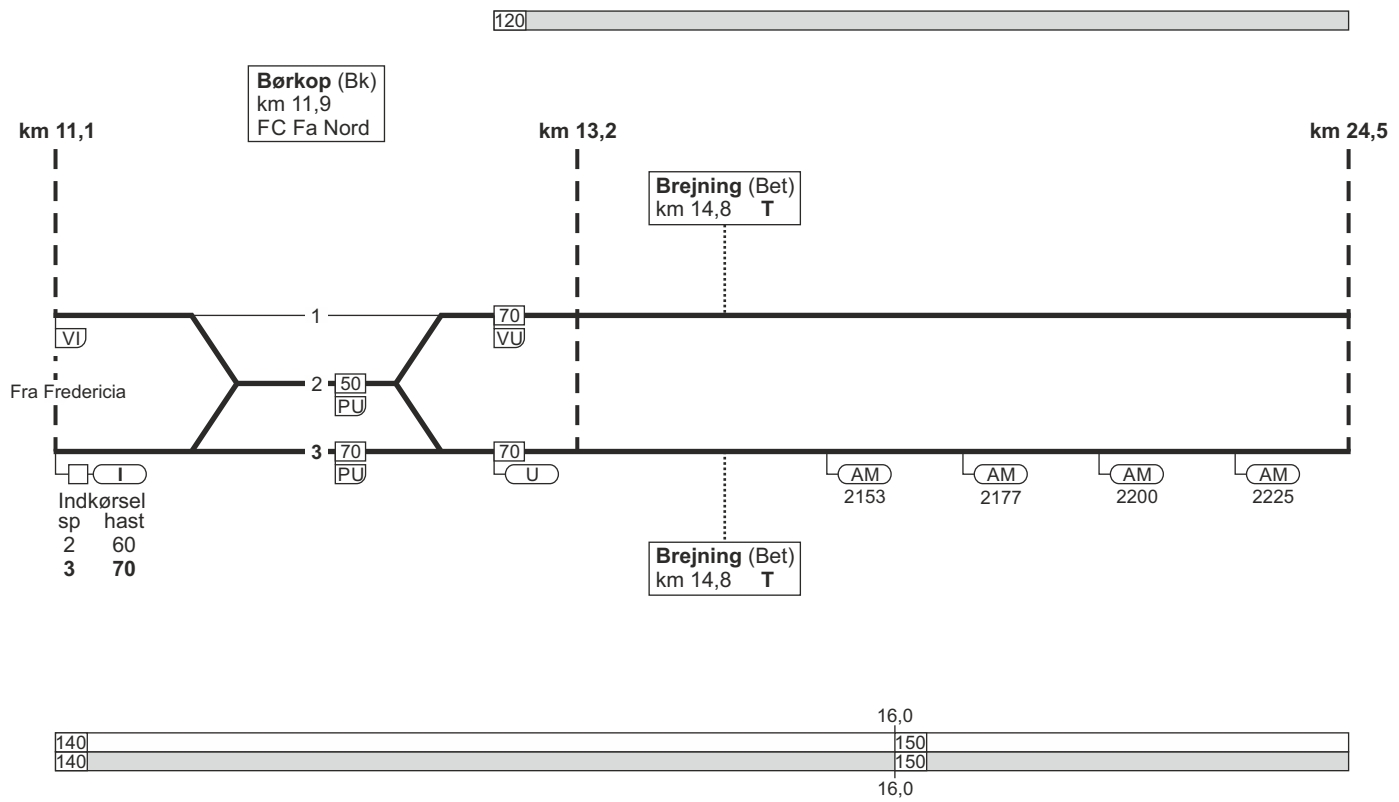
<b>Delstrækning</b>	<b>Strækningshastighed (km/t)</b>
Fredericia - Vejle	160
Vejle - Horsens	180
Horsens - Aarhus H	160



FC Fa Nord  
linjeblok  
stigning H

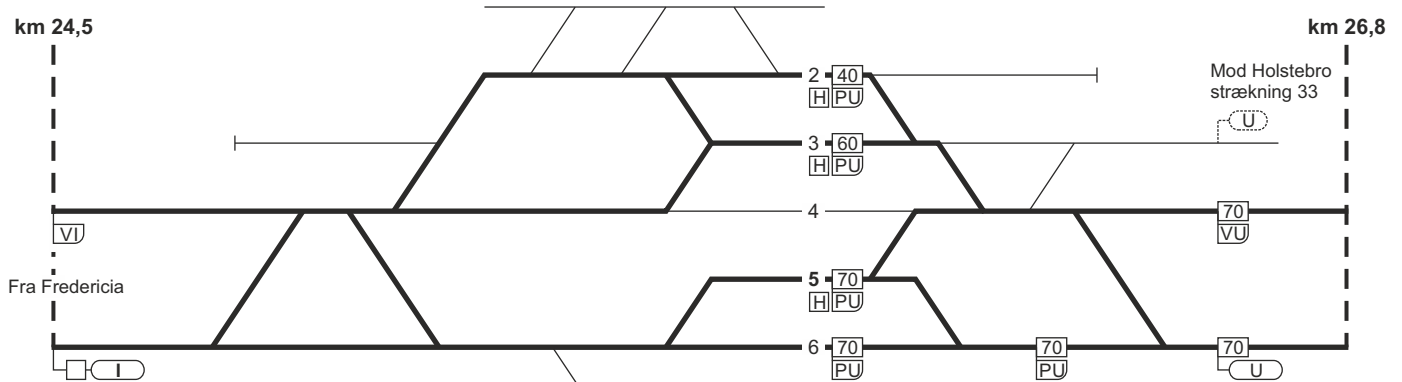


FC Fa Nord  
linjeblok  
stigning L



Vejle (Vj) km 25,7  
 overgangsstation  
 FC Fa Nord  
 ID: 67700

80

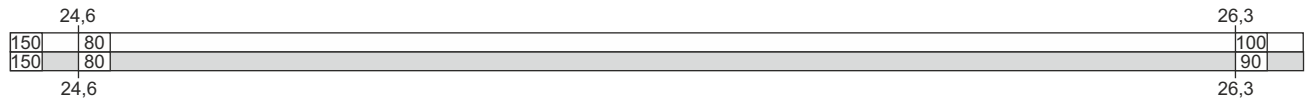


Fra Fredericia

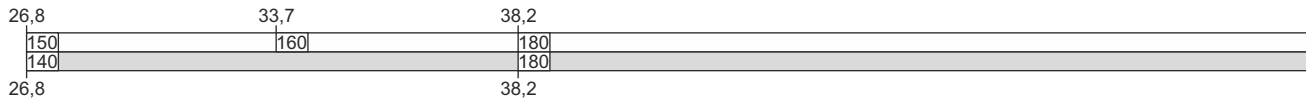
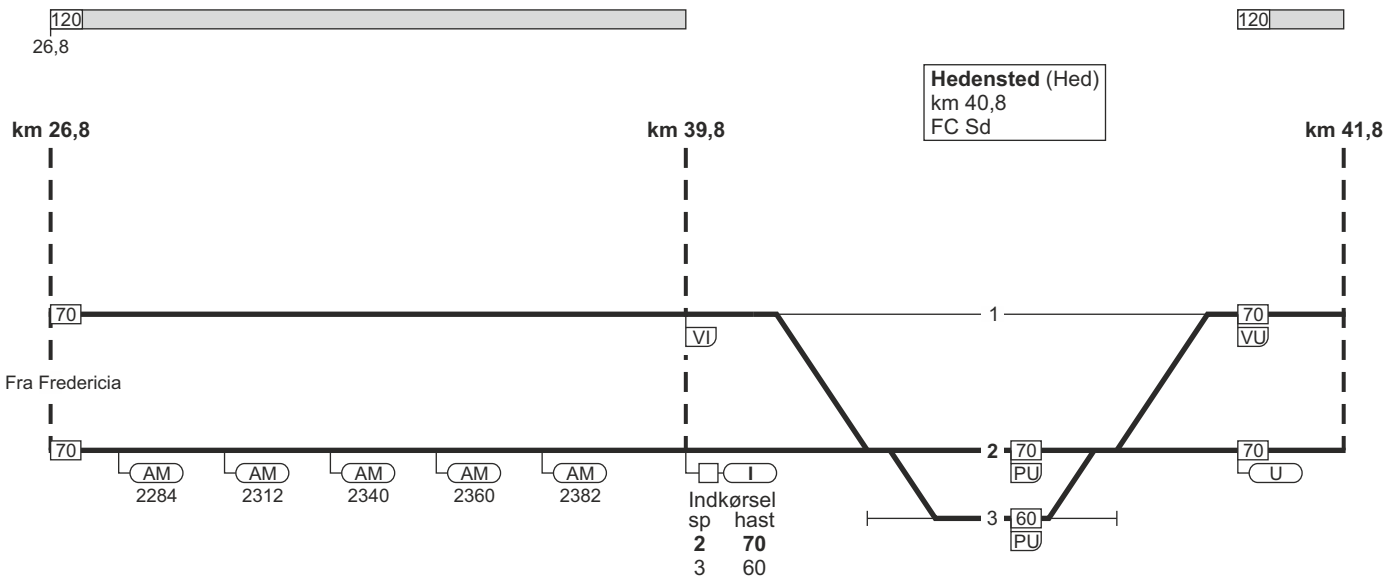
Mod Holstebro  
 strækning 33

Indkørsel

sp	hast
2	40
3	60
5	70
6	70

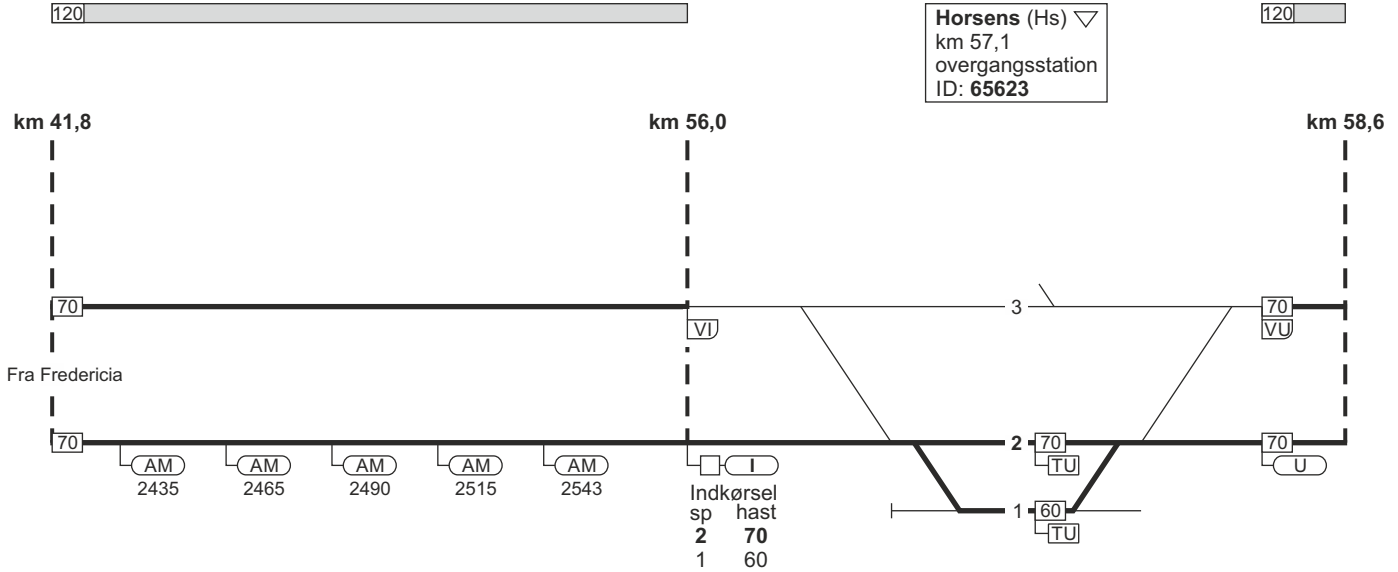


FC Sd  
linjeblok  
stigning G



FC Sd  
linjeblok  
stigning L

Horsens (Hs) ▽  
km 57,1  
overgangsstation  
ID: 65623



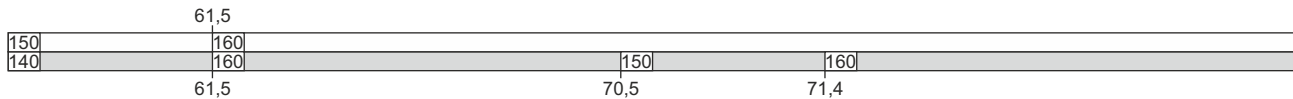
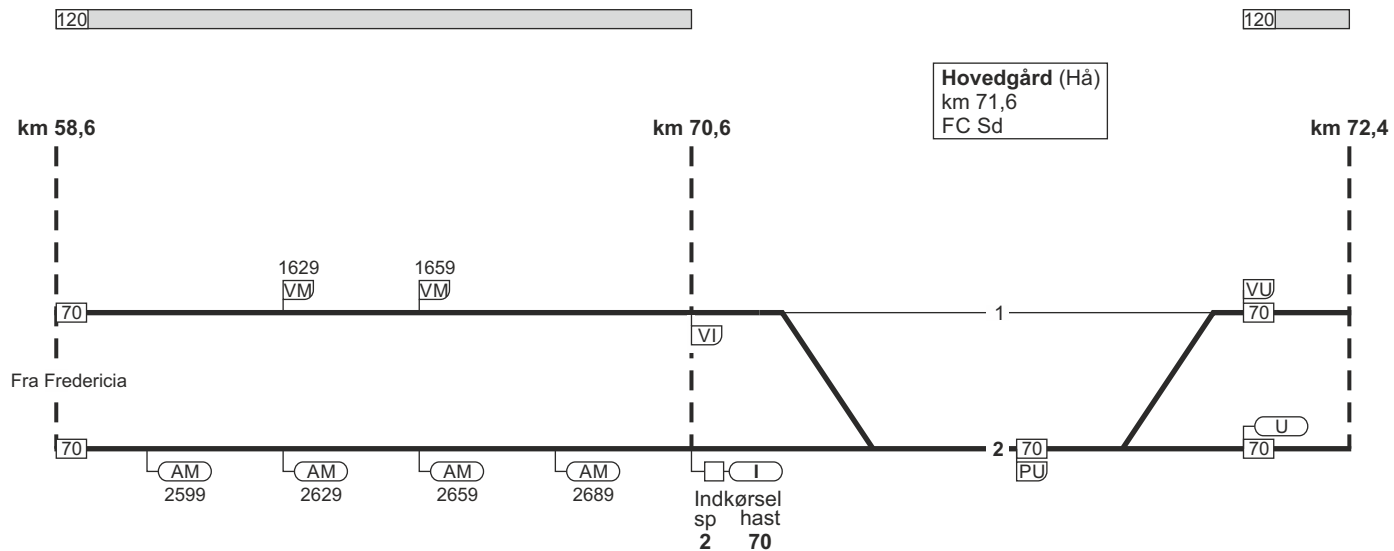
Fra Fredericia

	51,4	55,1	56,0	57,0	58,4
180	160	150	110	120	150
180	140		110		140
	51,4		56,0		58,4

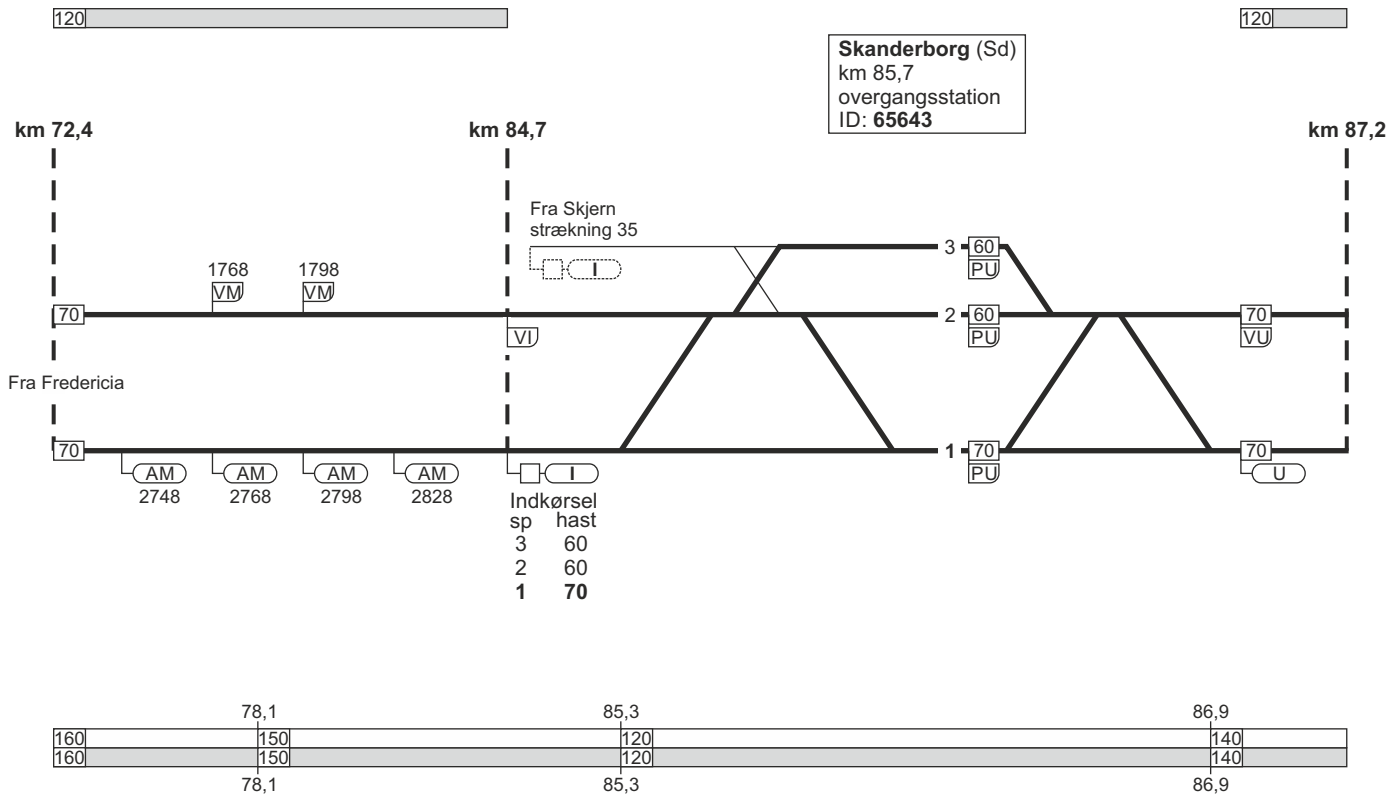


FC Sd  
linjeblok  
stigning F

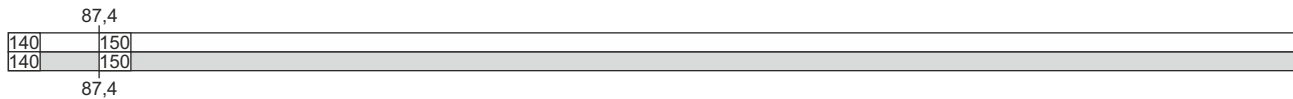
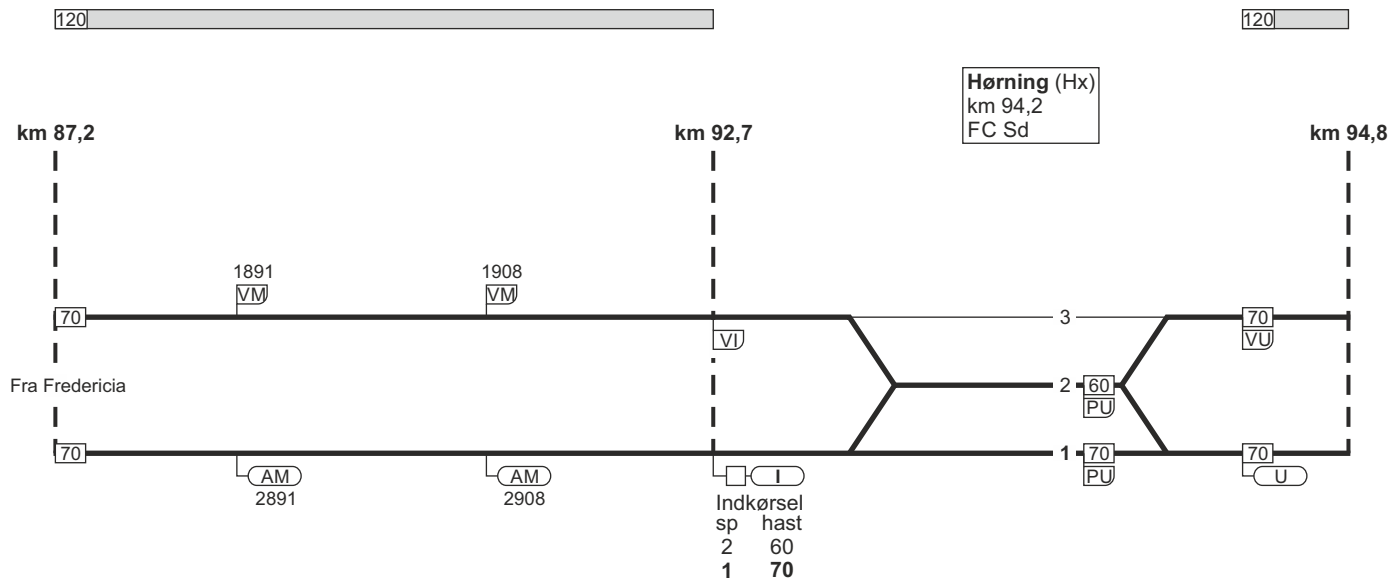
Hovedgård (Hå)  
km 71,6  
FC Sd



FC Sd  
linjeblok  
stigning F



FC Sd  
linjeblok  
stigning H

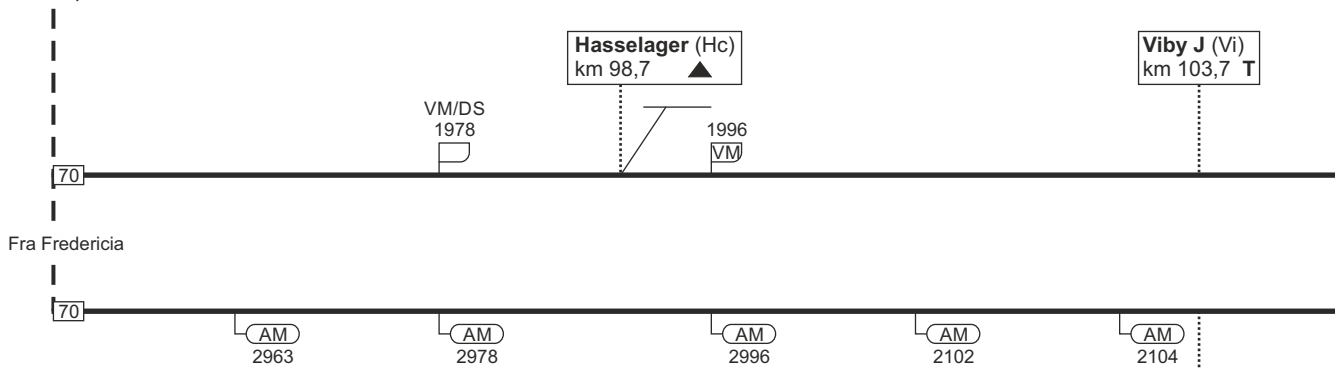


FC Sd  
linjeblok  
stigning H



km 94,8

km 105,0



Viby J (Vi)  
km 103,7 T

Hasselager (Hc)  
km 98,7 ▲

VM/DS  
1978

1996  
VM

AM  
2963

AM  
2978

AM  
2996

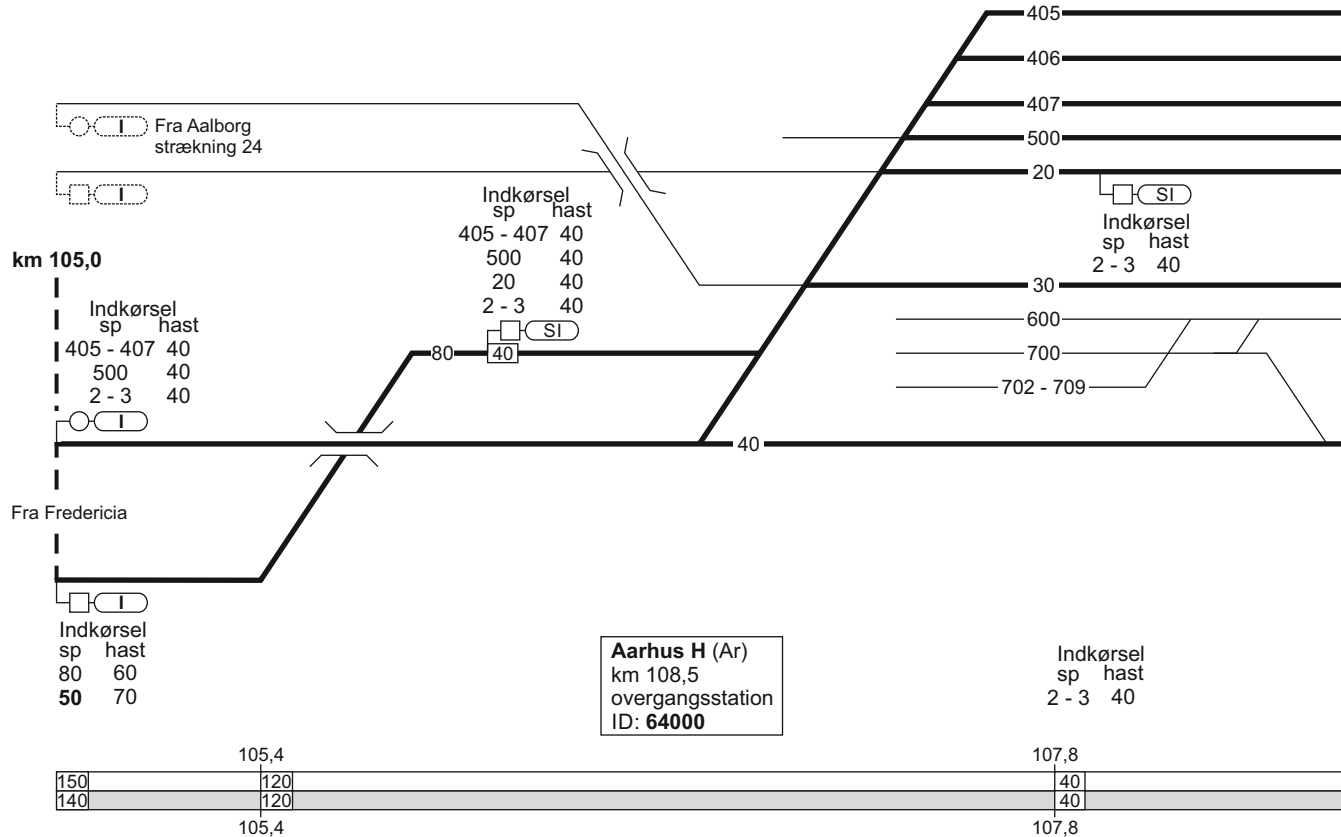
AM  
2102

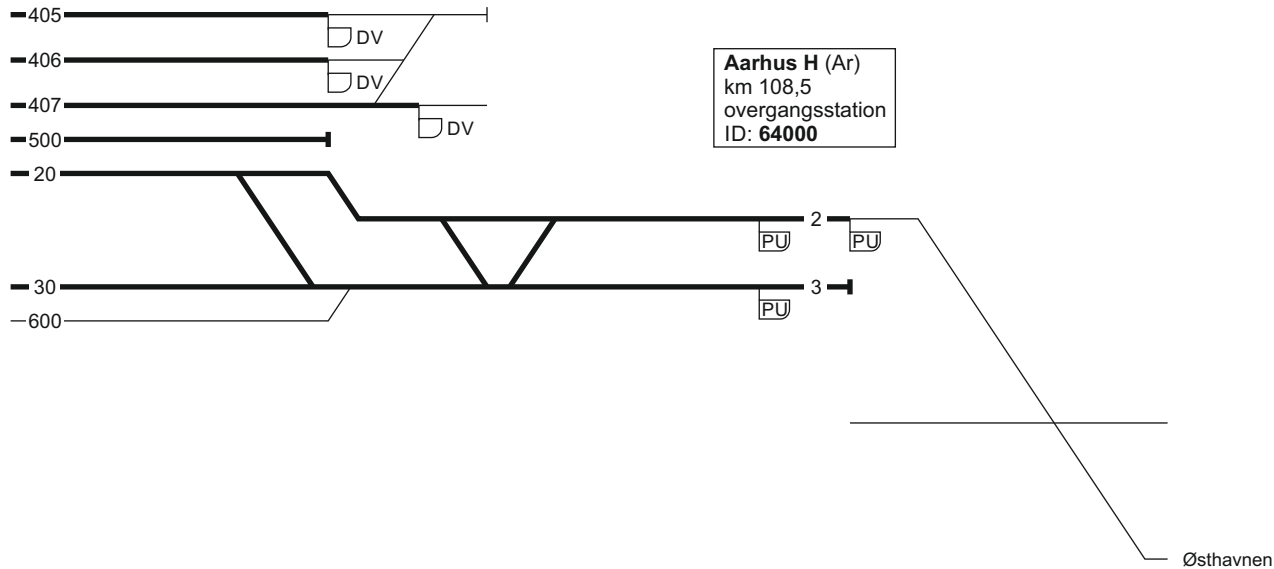
AM  
2104

Viby J (Vi)  
km 103,7 T

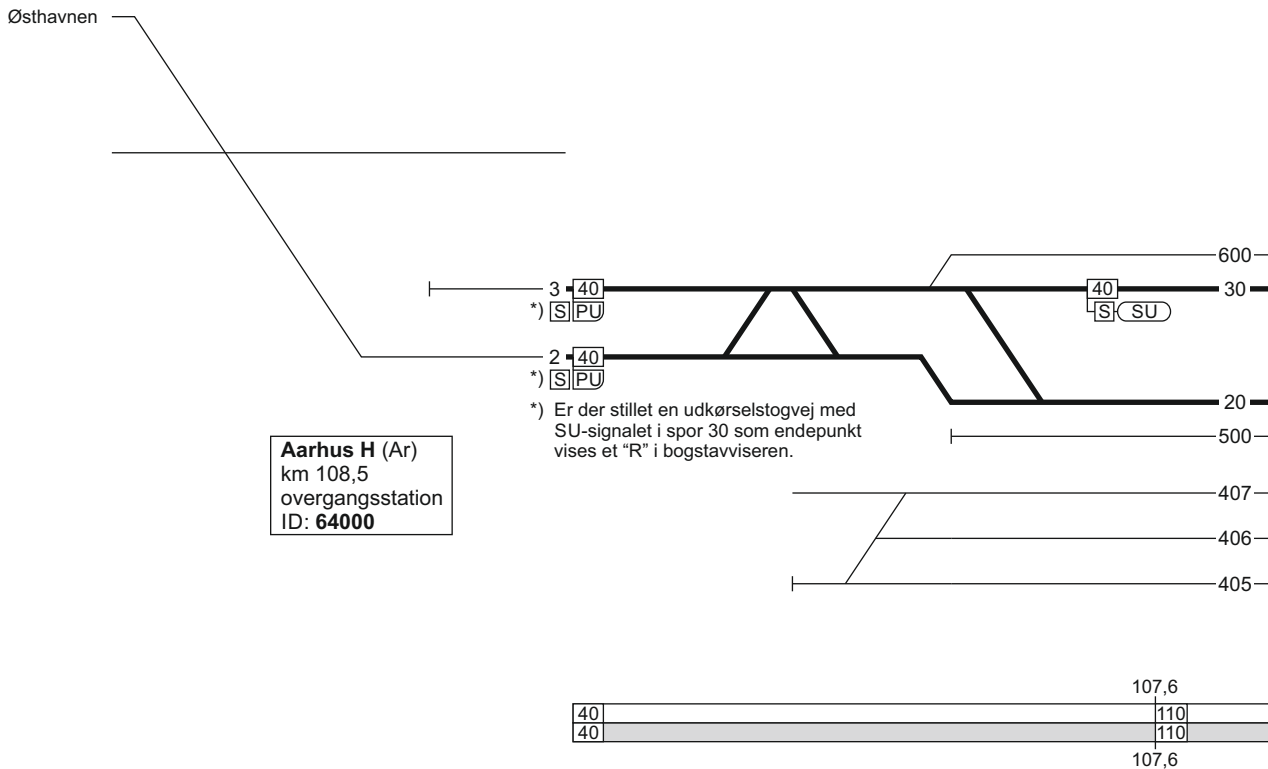


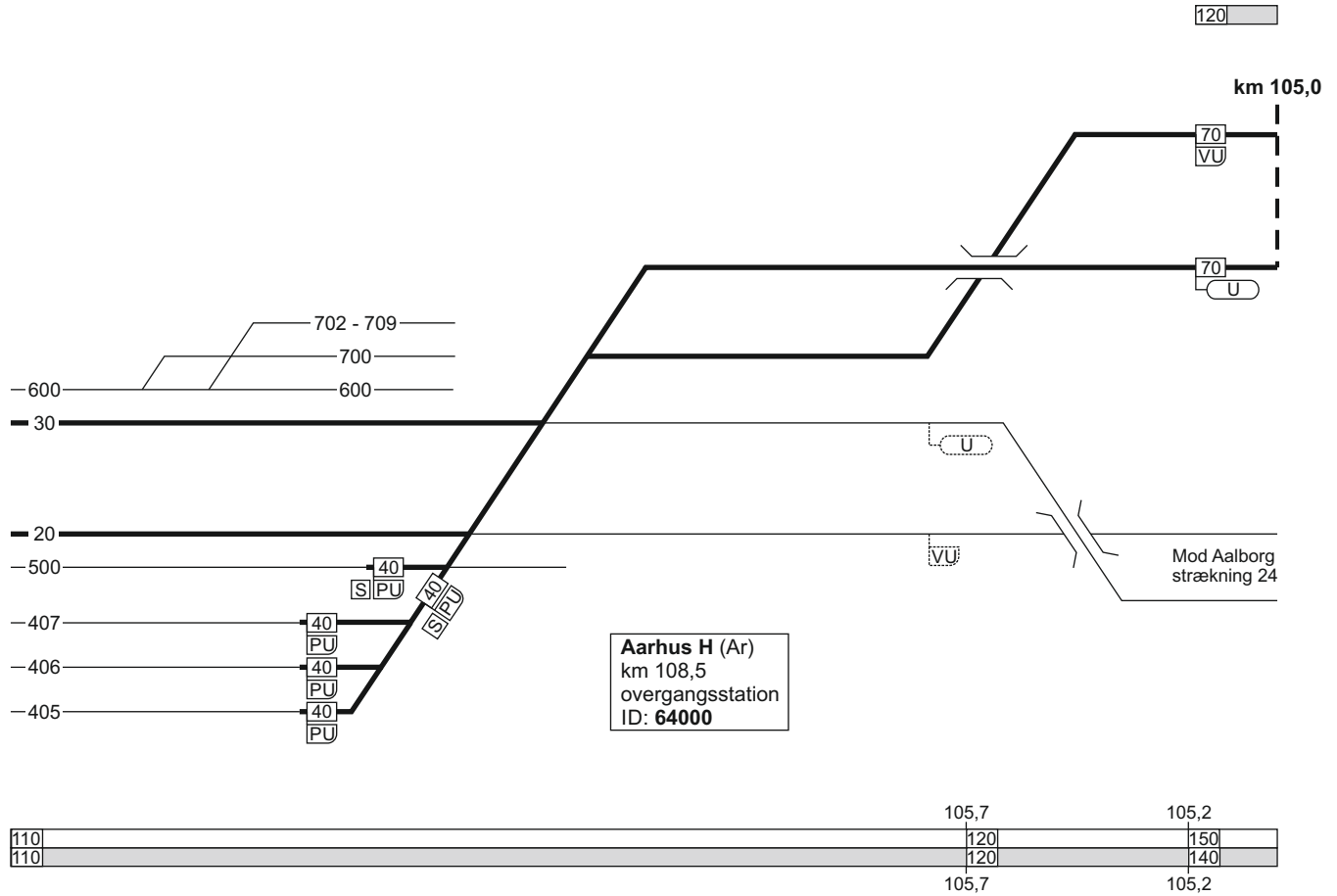
102,8





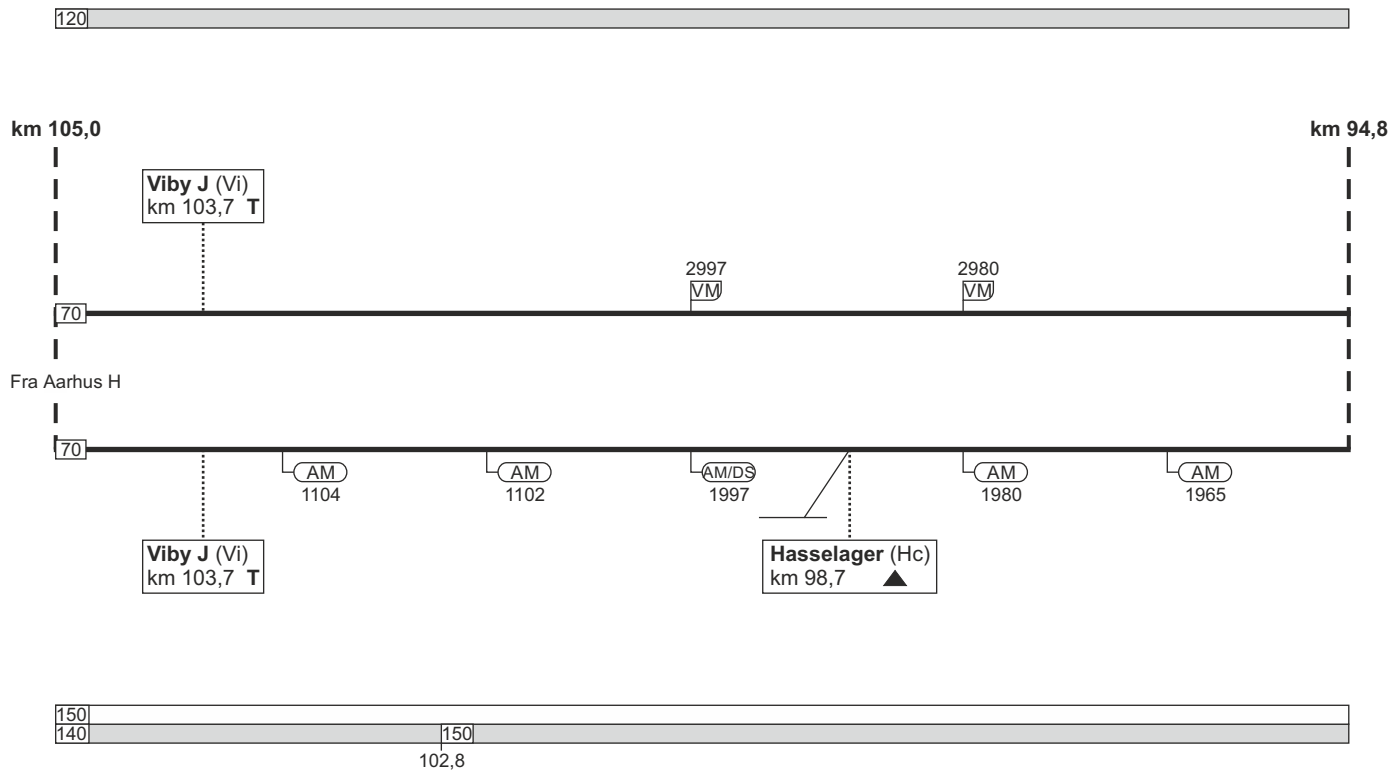
40	
40	



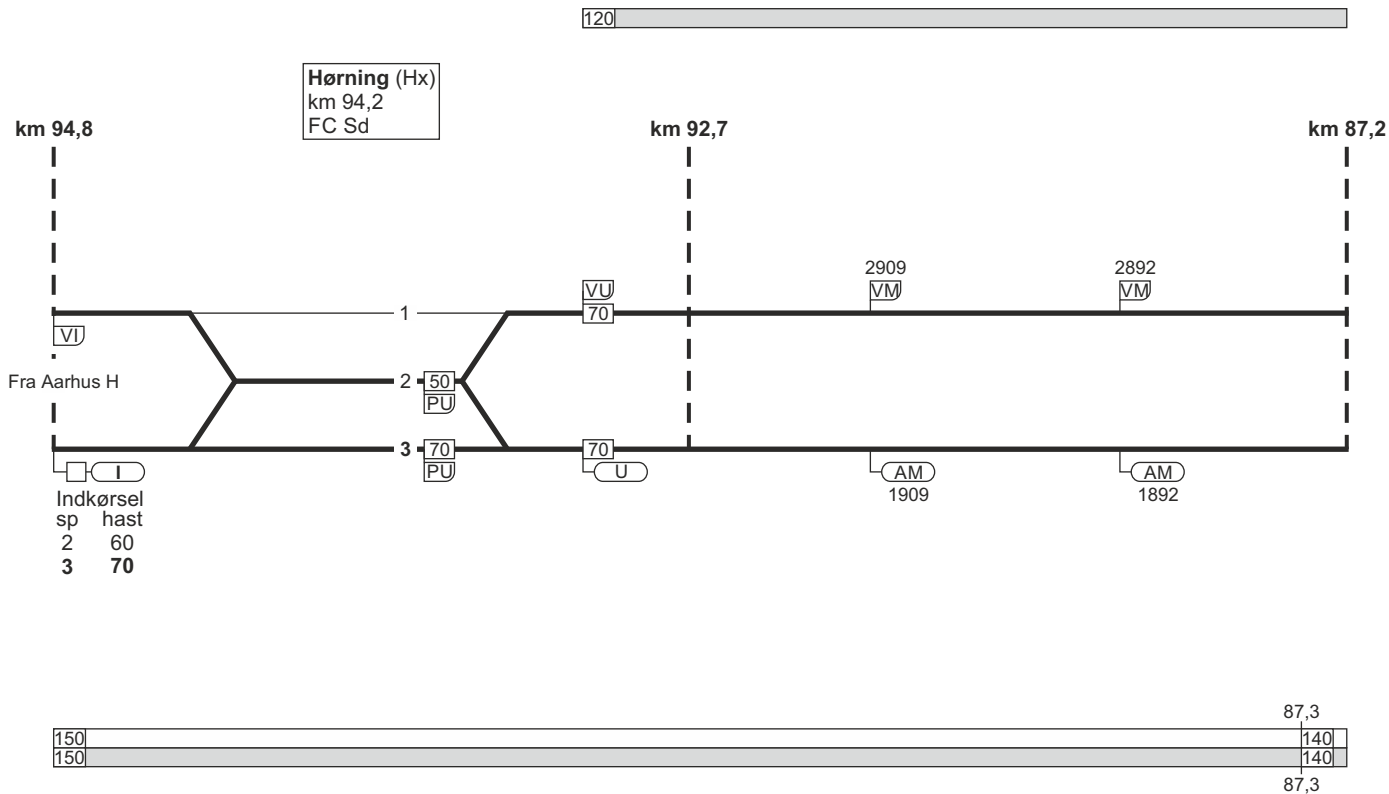




FC Sd  
linjeblok  
stigning F

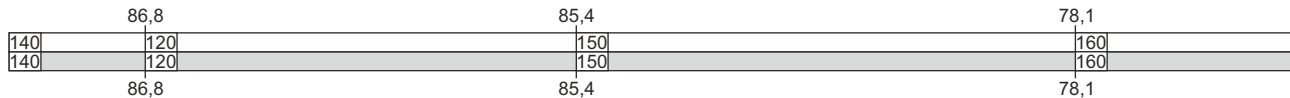
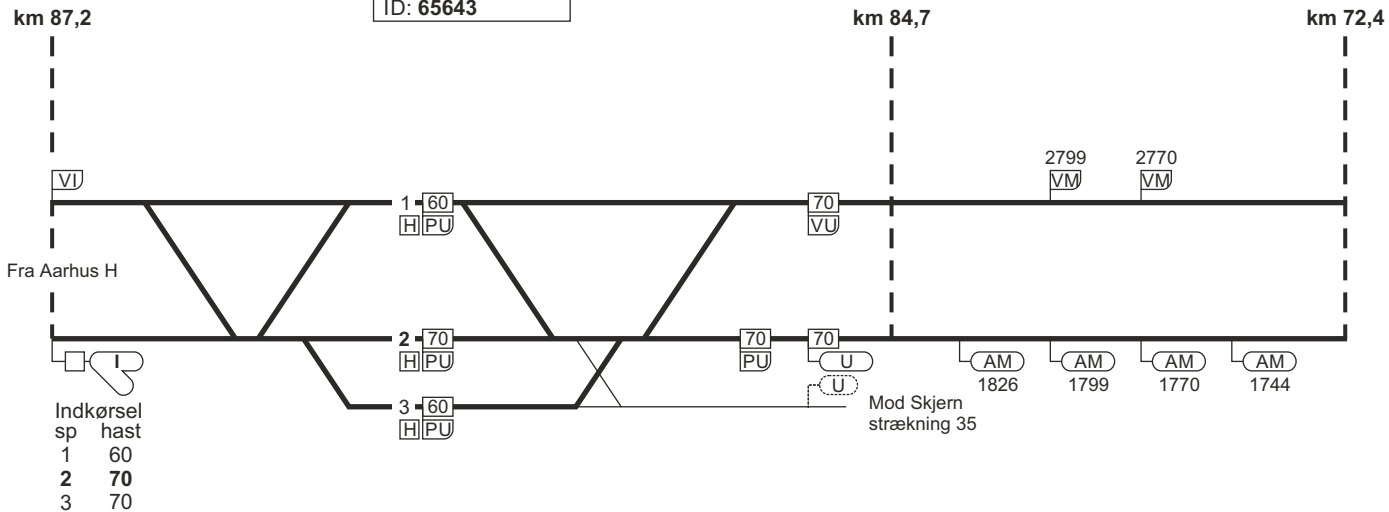


FC Sd  
linjeblok  
stigning H



FC Sd  
linjeblok  
stigning G

**Skanderborg (Sd)**  
km 85,7  
overgangsstation  
ID: 65643



FC Sd  
linjeblok  
stigning J



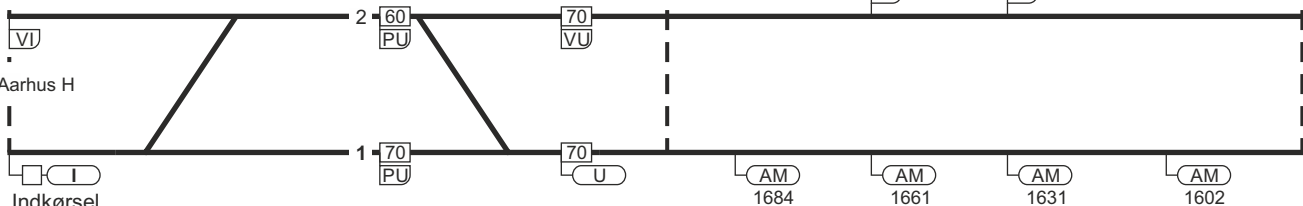
Hovedgård (Hå)  
km 71,6  
FC Sd

km 72,4

km 70,6

km 58,6

Fra Aarhus H



Indkørsel  
sp hast  
2 60  
1 70

61,9



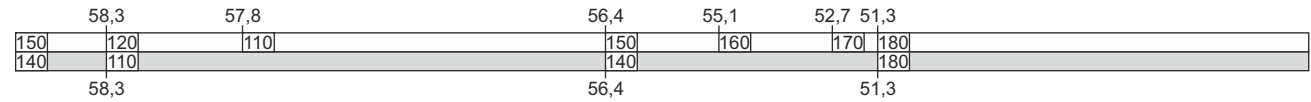
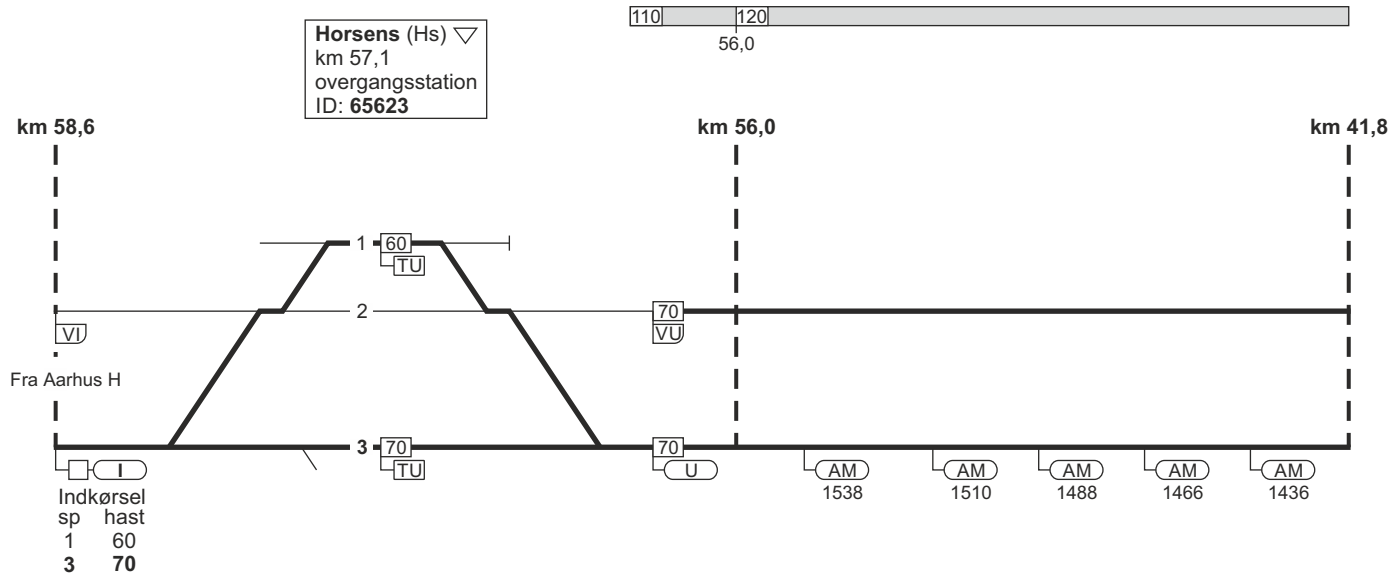
71,4

70,5

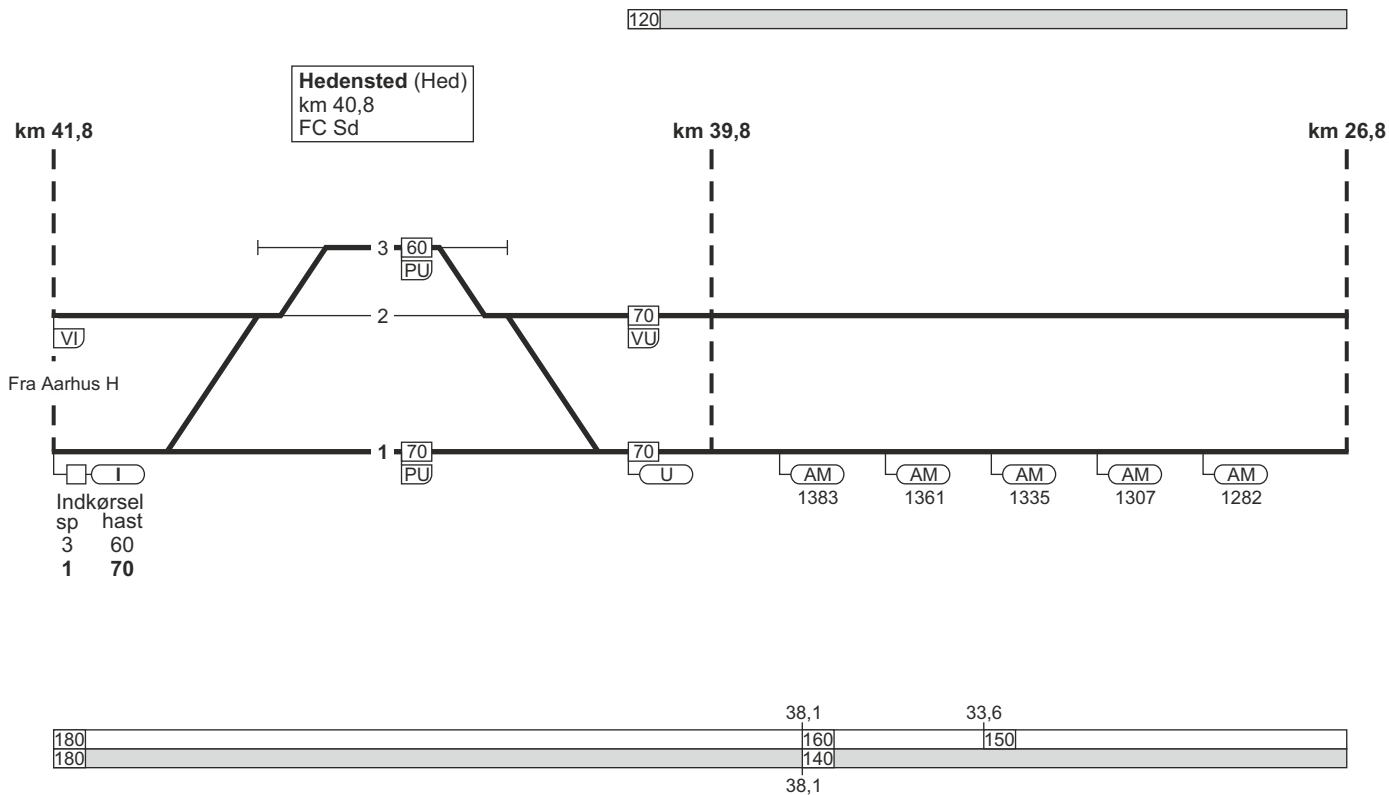
61,9

FC Sd  
linjeblok  
stigning G

Horsens (Hs) ▽  
km 57,1  
overgangsstation  
ID: 65623

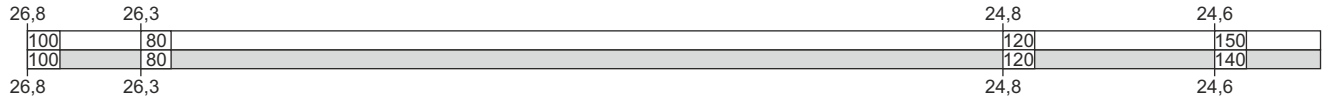
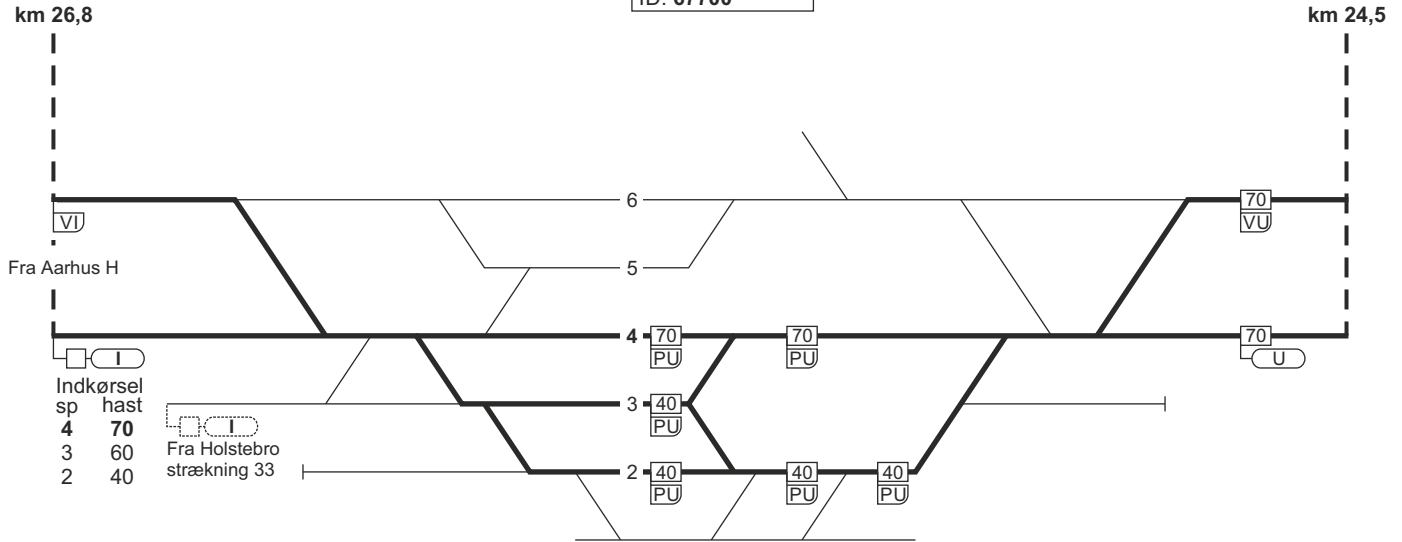


FC Sd  
linjeblok  
stigning H



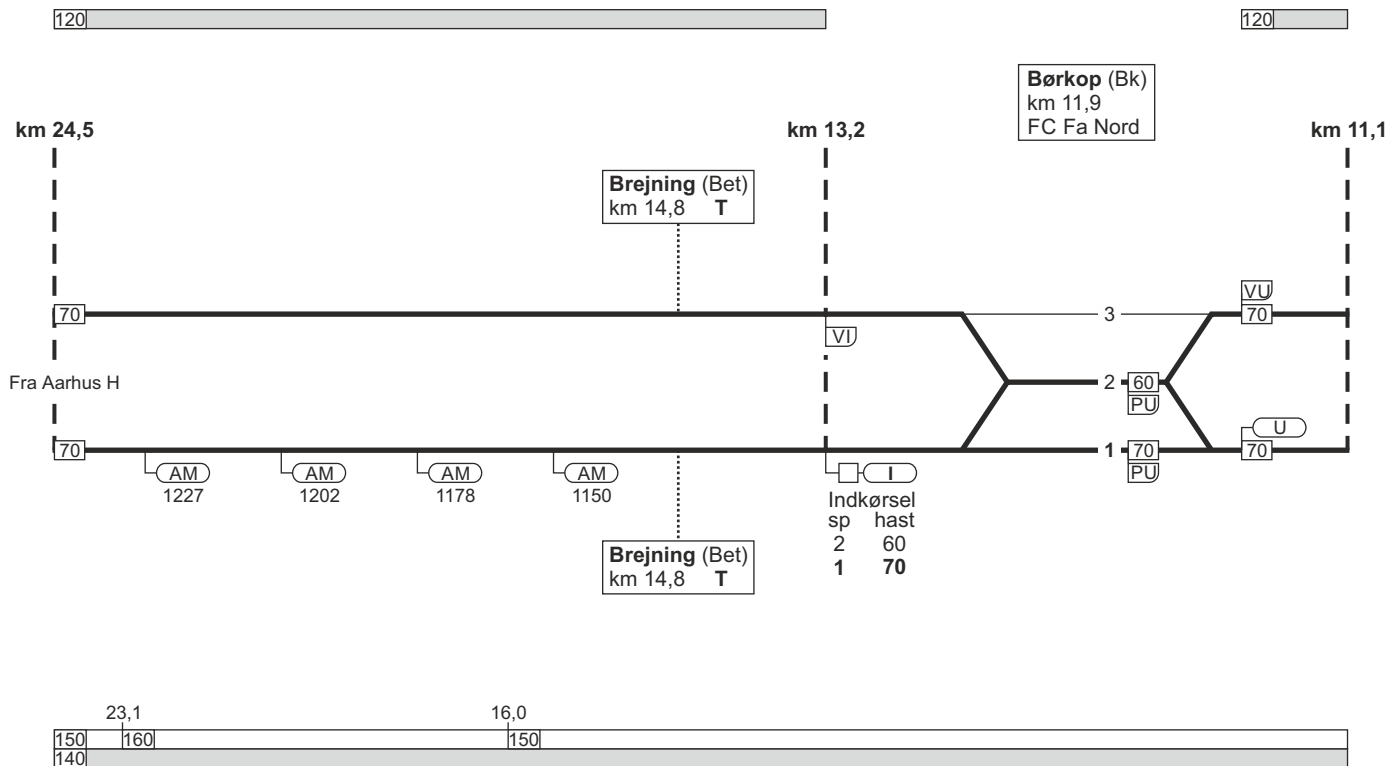
Vejle (Vj) km 25,7  
 overgangsstation  
 FC Fa Nord  
 ID: 67700

120



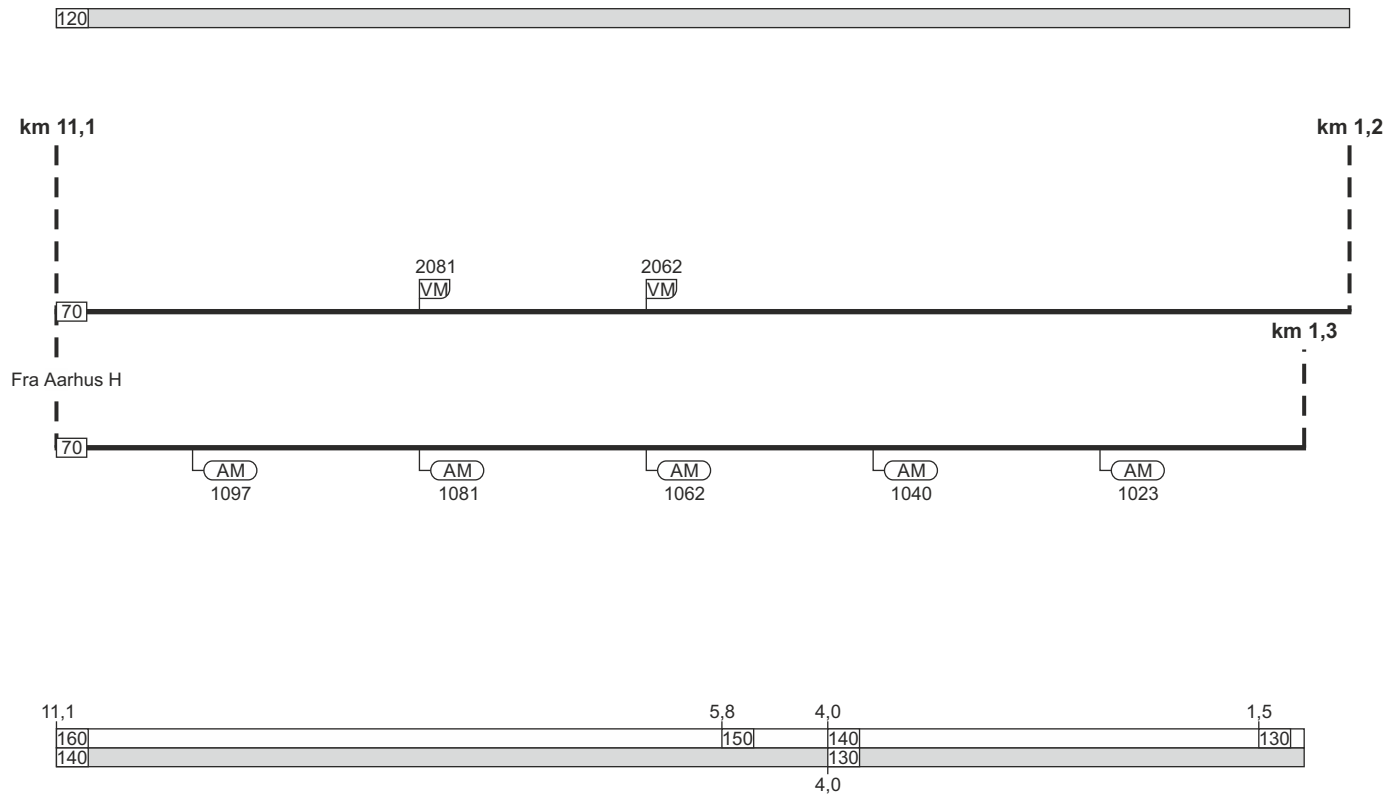
FC Fa Nord  
linjeblok  
stigning J

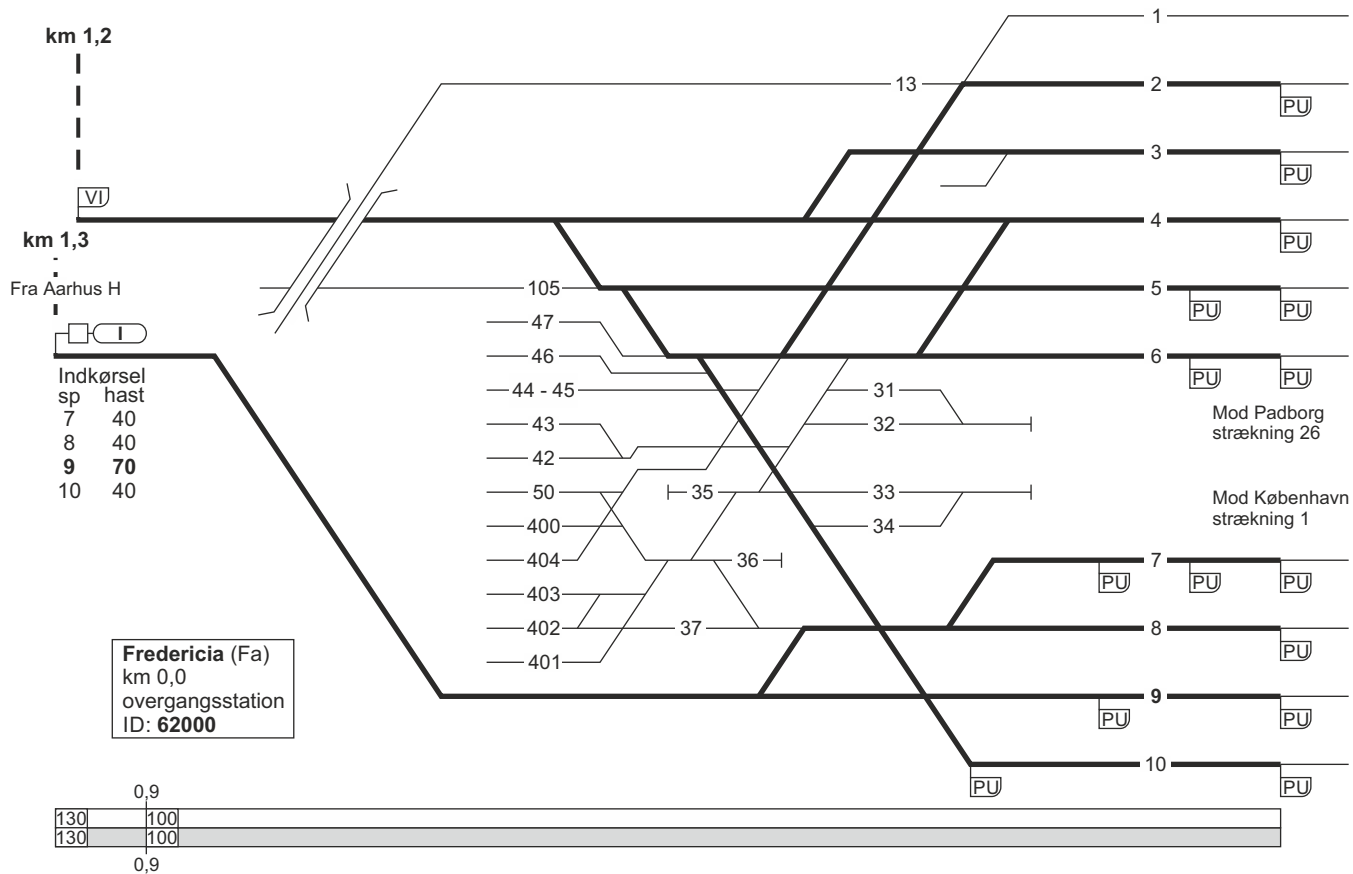
**Børkop (Bk)**  
km 11,9  
FC Fa Nord





FC Fa Nord  
linjeblok  
stigning H





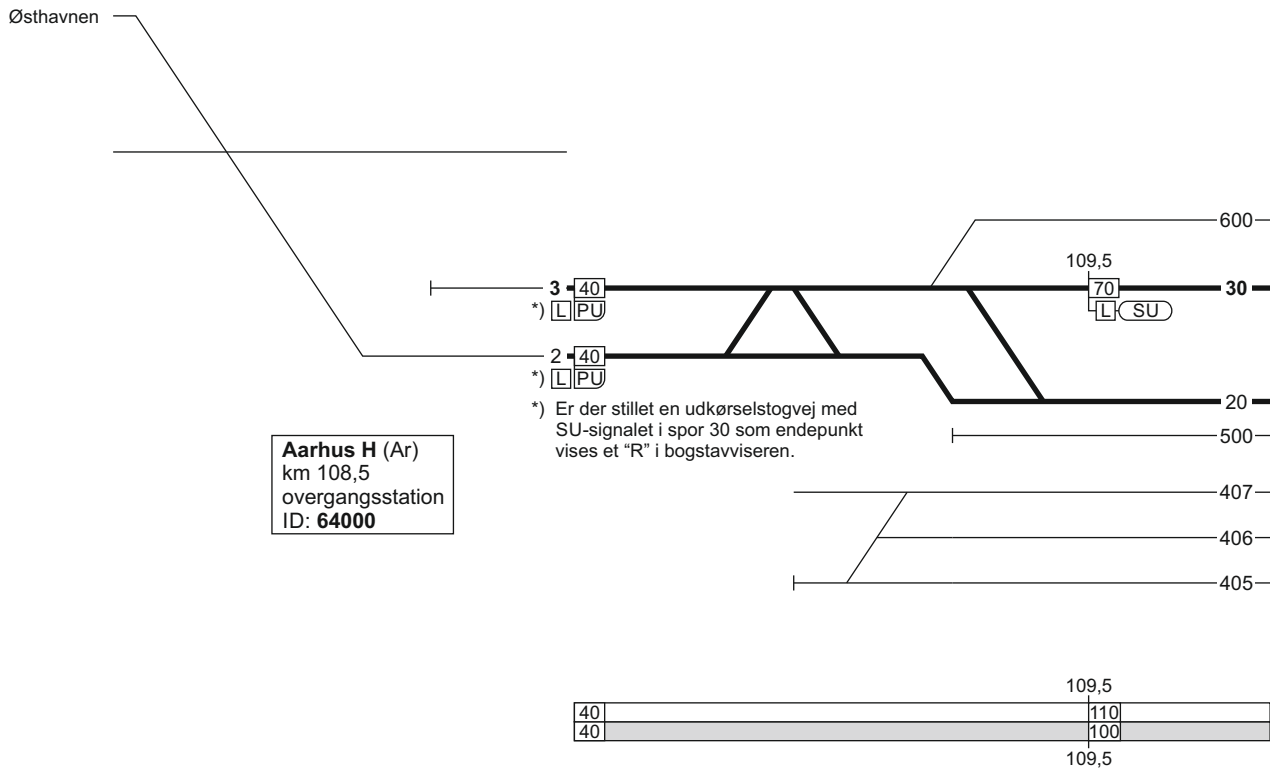
Togekspeditionssted 1	Togfølgestation 2	Sporbenyttelse 3	Standingssted 4	Kmp/FC telefonnummer 5
Fredericia			<p><b>Ved indkørsel fra Børkop for MF-tog, som skal sammenkobles i spor 10:</b> Først ankommende togdel skal standse ud for standingsmærke anbragt syd for perronhallen, til højre for sporet.</p> <p>G- og M-tog skal køre helt frem til togvejens endepunkt.</p>	<p><b>Kmp:</b> 82 27 23 05</p> <p><b>GSM-R:</b> 81 99 12 20</p> <p><b>FC:</b> Fa - Vj 82 27 24 32</p> <p><b>GSM-R:</b> Fa (ekskl.) - Vj (ekskl.) 81 99 12 23</p>
Vejle				<p><b>GSM-R:</b> 81 99 12 77</p>

Togekspeditionssted 1	Togfølgestation 2	Sporbenyttelse 3	Standingssted 4	Kmp/FC telefonnummer 5
Horsens	<b>Hele døgnnet:</b> Ikke fjernstyret togfølgestation (overgangsstation) med AG-drift uden stedlig stationsbestyrer	Tog og arbejdskøretøjer, der skal arbejde i Horsens ekspederes i spor 1.		<b>Kmp:</b> 82 10 16 21  Når Horsens ikke er fjernstyret togfølgestation (overgangsstation) med AG-drift uden stedlig stationsbestyrer, varetages stationsbestyrerens ansvar i FC Sd.  <b>FC Sd:</b> 86 52 33 43  GSM-R: 81 99 12 56
Horsens			<b>Ved indkørsel fra Hovedgård:</b> Enmandsbetjente tog, fremført af DSB-personale, skal i spor 1 standse med førerpladsen ud for ITV-monitoren.	<b>Kmp:</b> 86 52 33 43  <b>FC:</b> Vj (ekskl.) - Ar (ekskl.) 86 52 33 43  GSM-R: 81 99 12 56

Togekspeditionssted 1	Togfølgestation 2	Sporbenyttelse 3	Standsningssted 4	Kmp/FC telefonnummer 5
Aarhus H			<b>Følgende tog skal standse således:</b>  Tog fremført af:  - MF, MG og lok anvender standsningsmærke 17.18  - Øvrige materialetyper med førerpladsen ud for perrontrappe.	<b>Kmp:</b> 82 10 11 35  <b>GSM-R:</b> 81 99 12 40

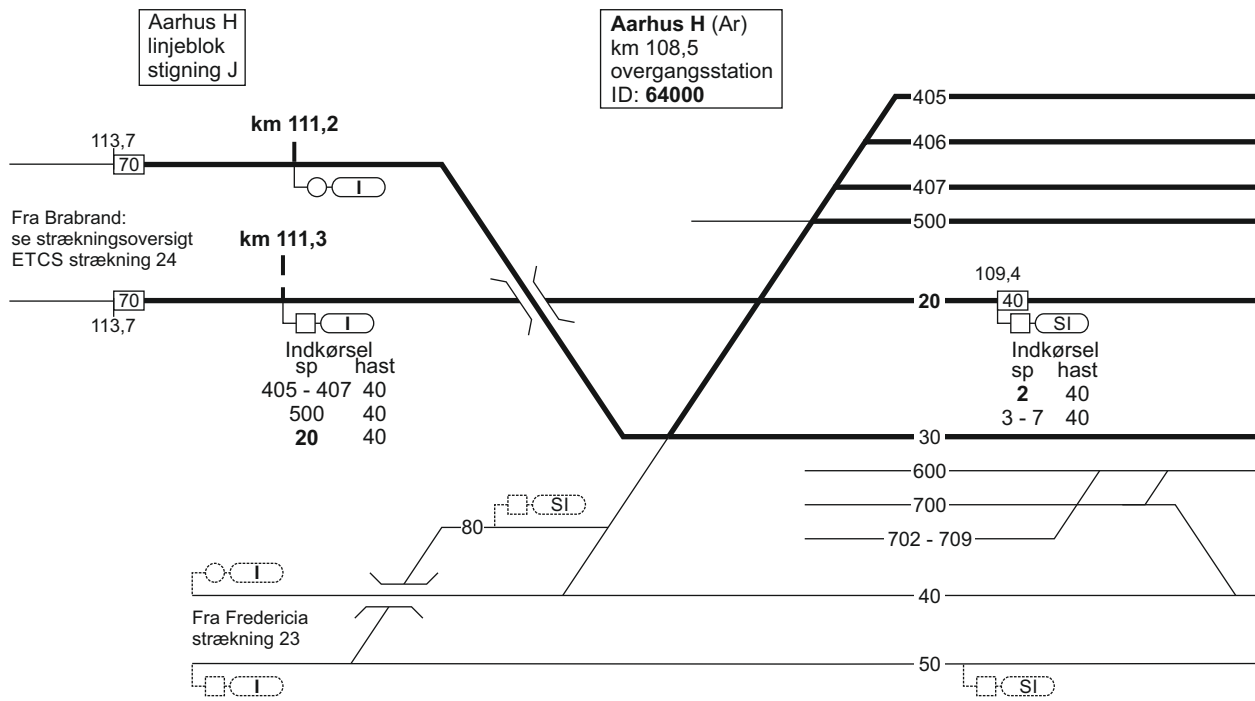
**24. Aarhus H - (Brabrand)****Strækningshastighed:**

<b>Delstrækning</b>	<b>Strækningshastighed (km/t)</b>
Aarhus H - (Brabrand)	180

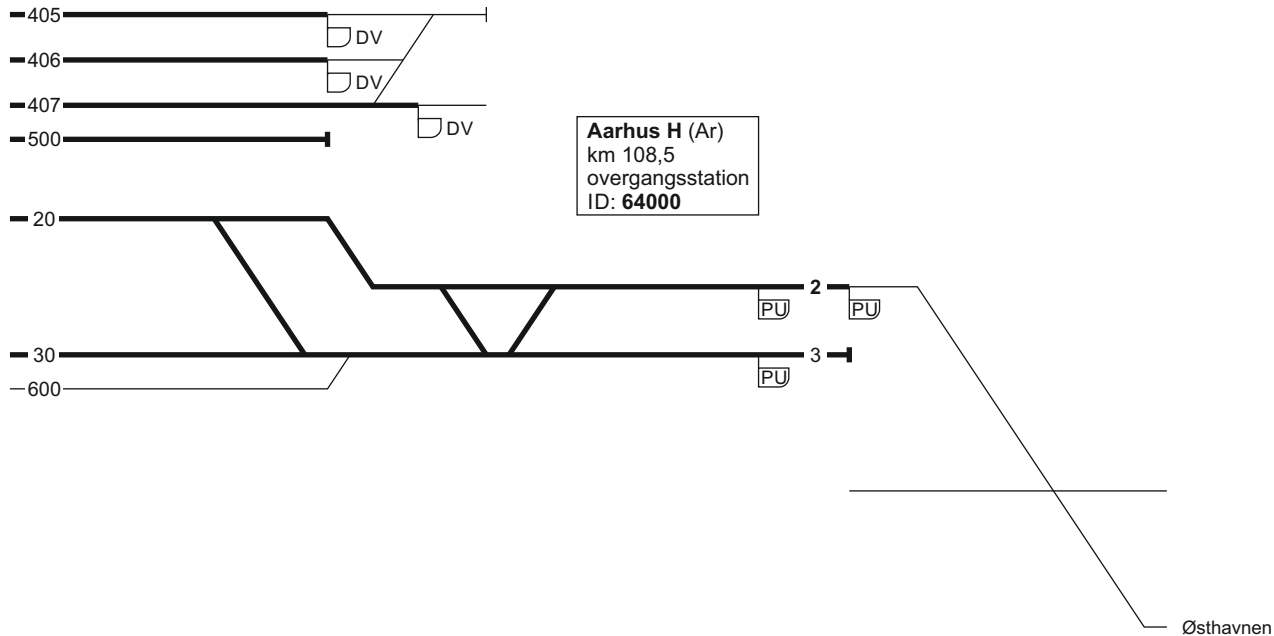








113,7	111,4	109,4
120	110	40
120	110	40
	111,4	109,4



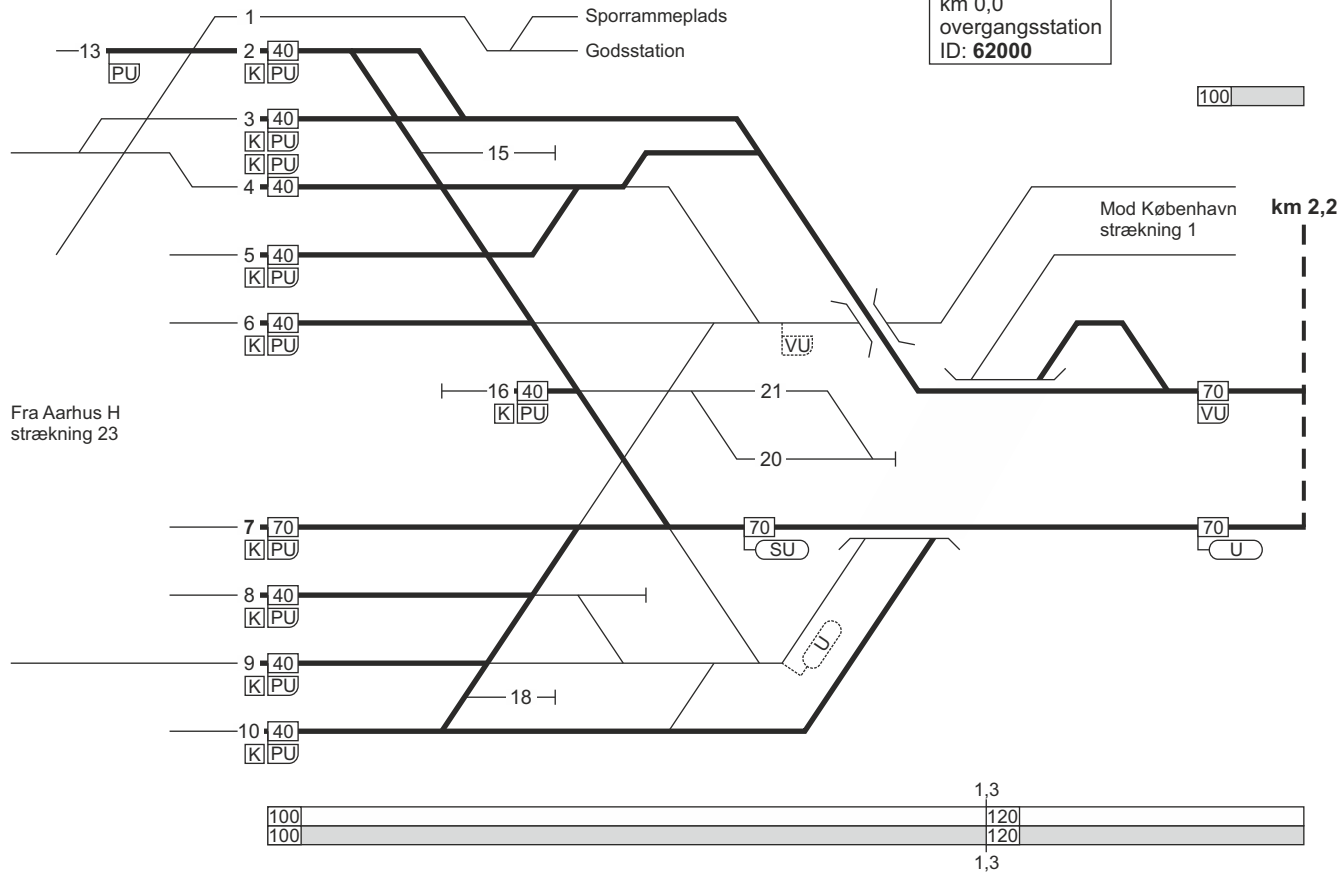
40	
40	

Togekspeditionssted 1	Togfølgestation 2	Sporbenyttelse 3	Standsningssted 4	Kmp/FC telefonnummer 5
Aarhus H			<b>Følgende tog skal standse således:</b>  Tog fremført af:  - MF, MG og lok anvender standsningsmærke 17.18  - Øvrige materialetyper med førerpladsen ud for perrontrappe.	<b>Kmp:</b> 82 10 11 35  <b>GSM-R:</b> 81 99 12 40

**26. Fredericia - Padborg****Strækningshastighed:**


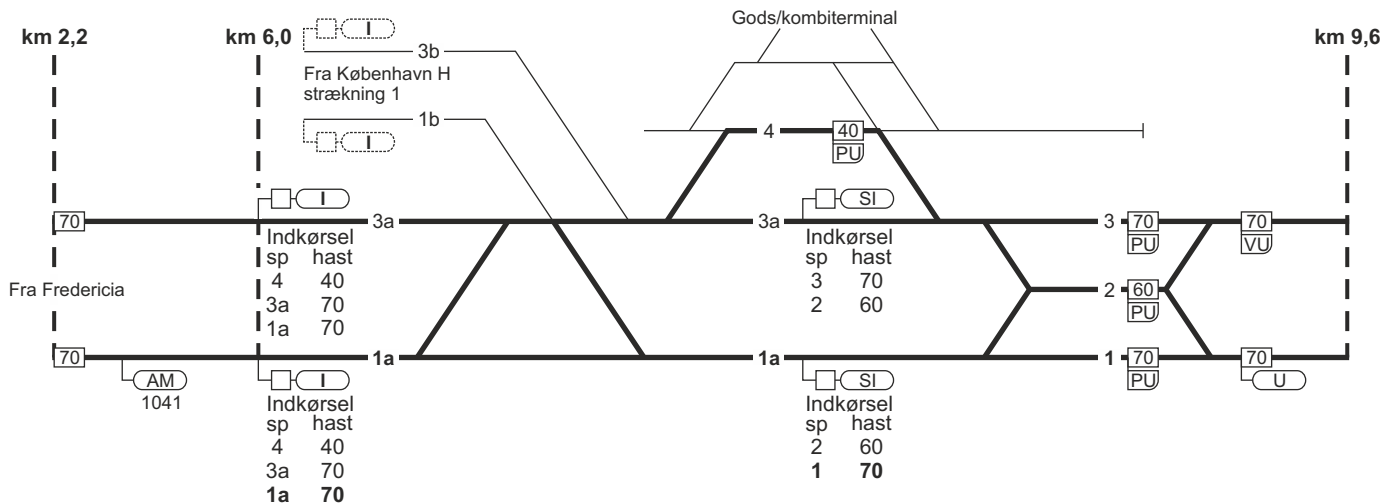
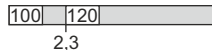
<b>Delstrækning</b>	<b>Strækningshastighed (km/t)</b>
Fredericia - Vojens	160
Vojens - Tinglev	180
Tinglev - Padborg	120

**Fredericia (Fa)**  
 km 0,0  
 overgangsstation  
 ID: 62000



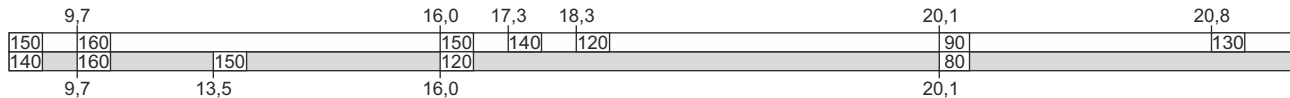
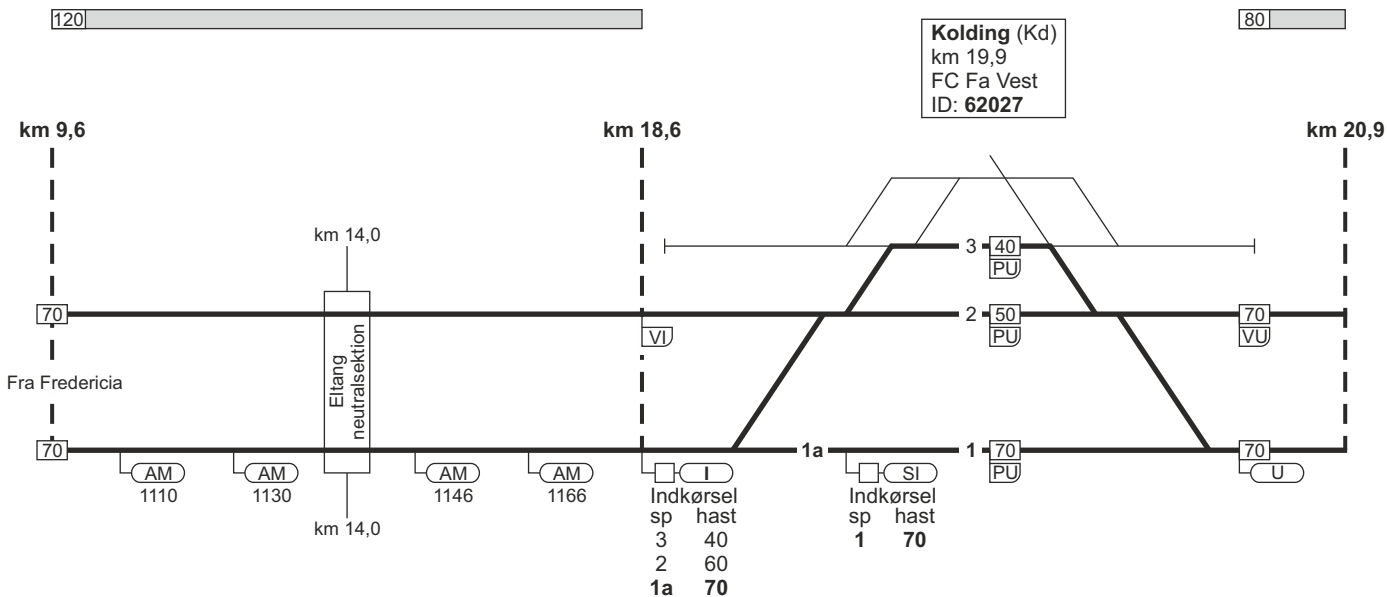
FC Fa Vest  
linjeblok  
stigning H

Taulov (TI)  
km 8,6  
overgangsstation  
FC Fa Vest  
ID: 66900



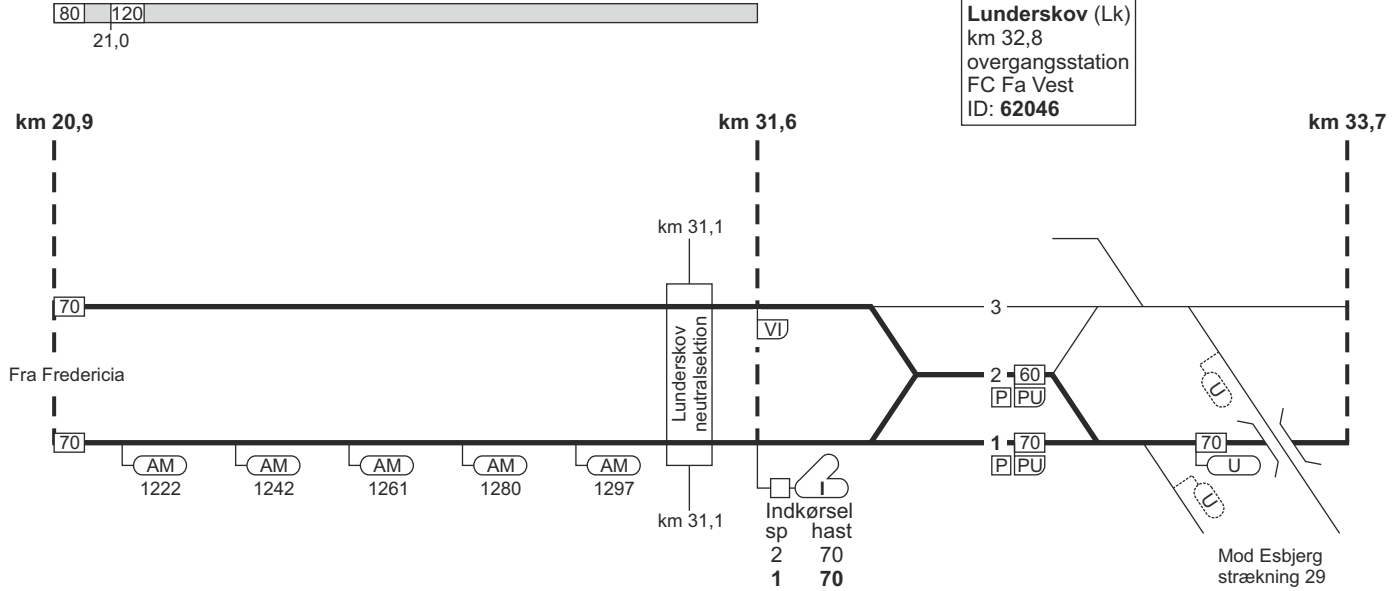
FC Fa Vest  
linjeblok  
stigning K

**Kolding (Kd)**  
km 19,9  
FC Fa Vest  
ID: 62027



FC Fa Vest  
linjeblok  
stigning H

Lunderskov (Lk)  
km 32,8  
overgangsstation  
FC Fa Vest  
ID: 62046



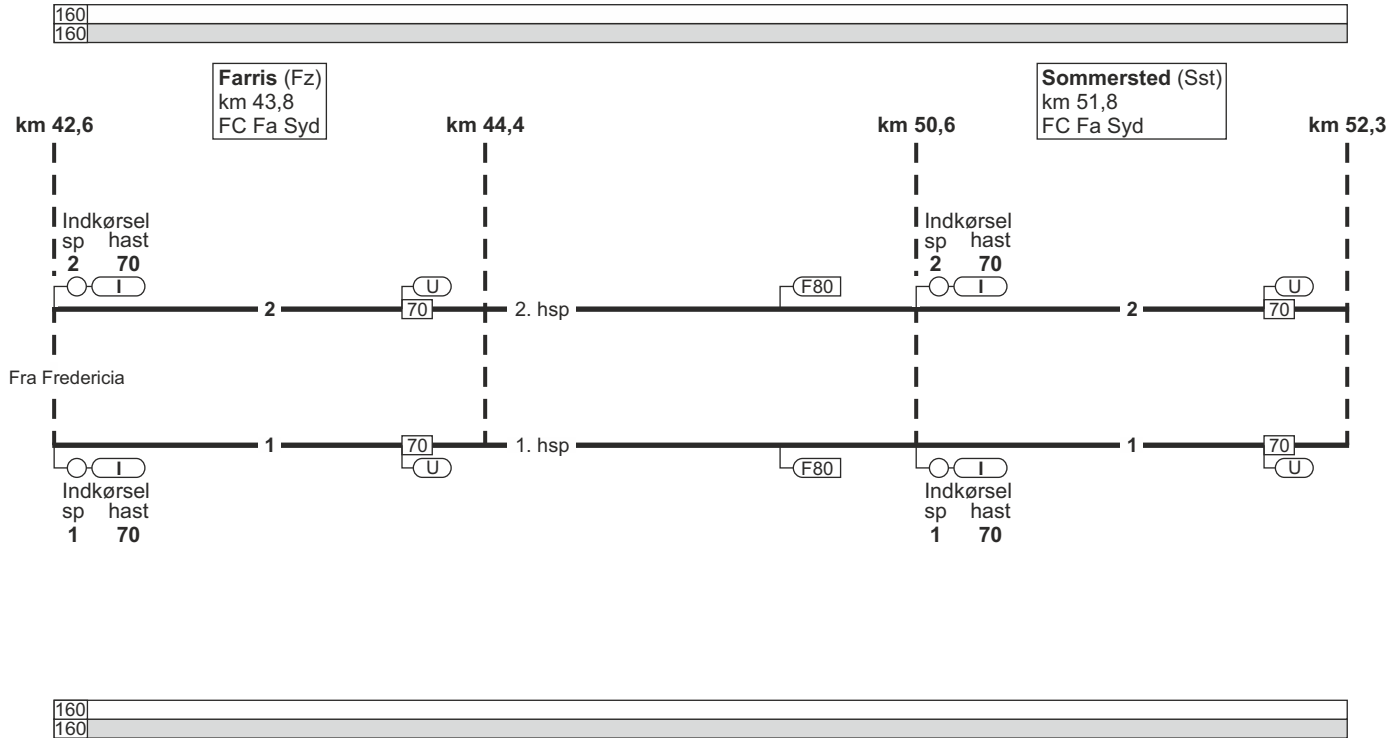
Indkørsel	sp	hast
2	70	
1	70	

21,0	25,9	26,7	29,4	30,0
130	150	160	150	160
80	140	160	140	160
21,0	25,9	26,7	29,4	30,0

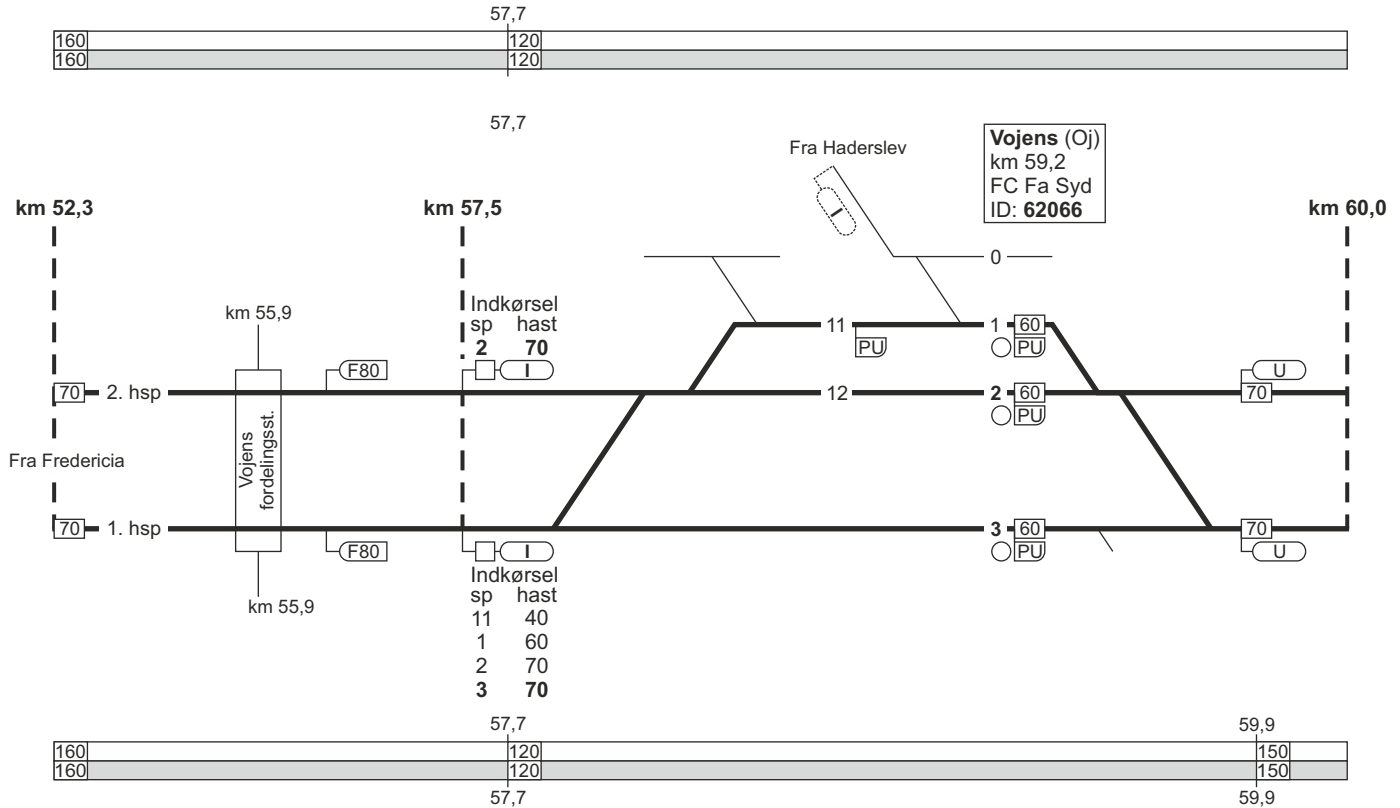




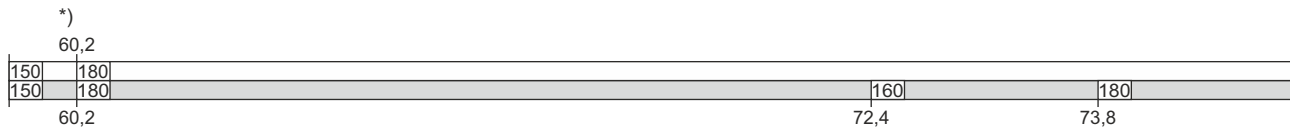
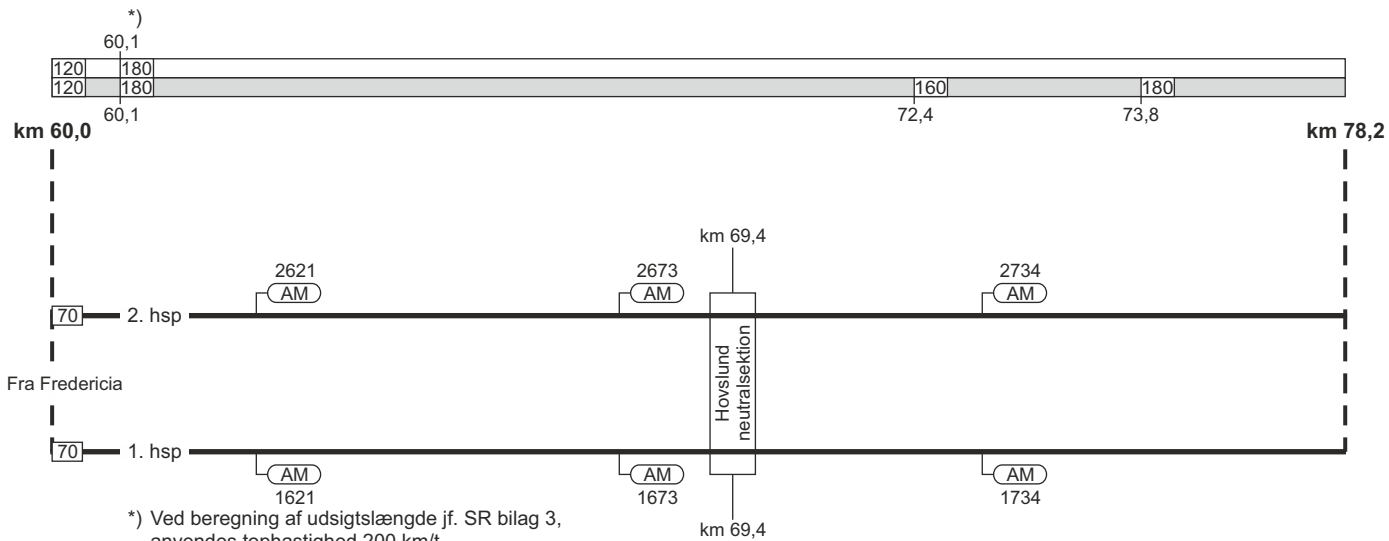
FC Fa Syd  
linjeblok / vekselspor  
stigning K



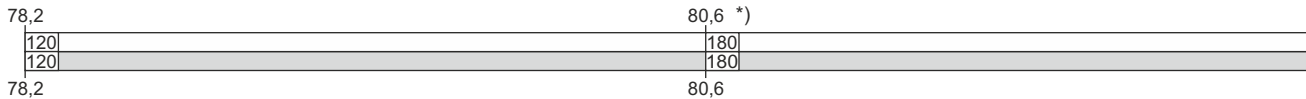
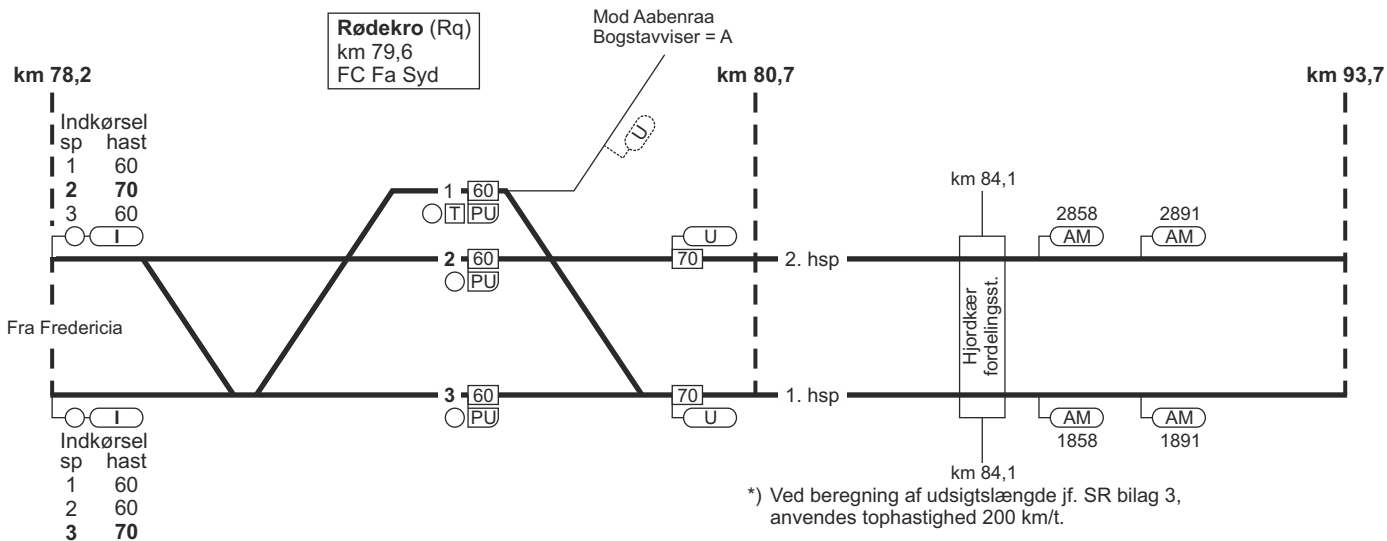
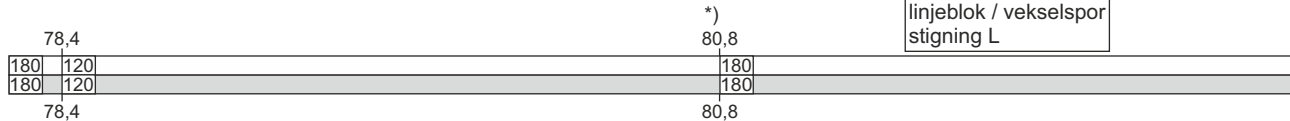
FC Fa Syd  
linjeblok / vekselspor  
stigning J



FC Fa Syd  
linjeblok / vekselspor  
stigning J



FC Fa Syd  
linjeblok / vekselspor  
stigning L

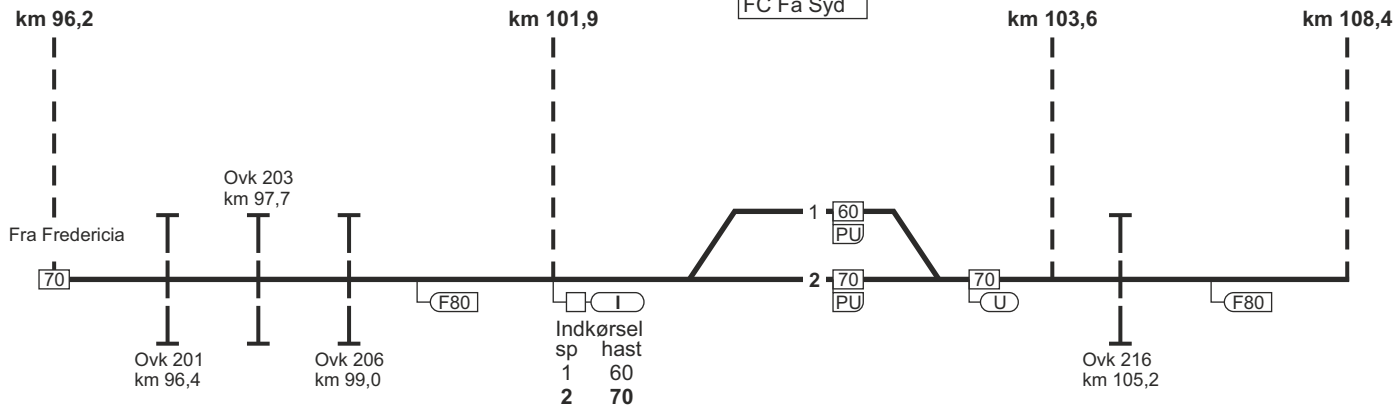




FC Fa Syd  
linjeblok  
stigning L

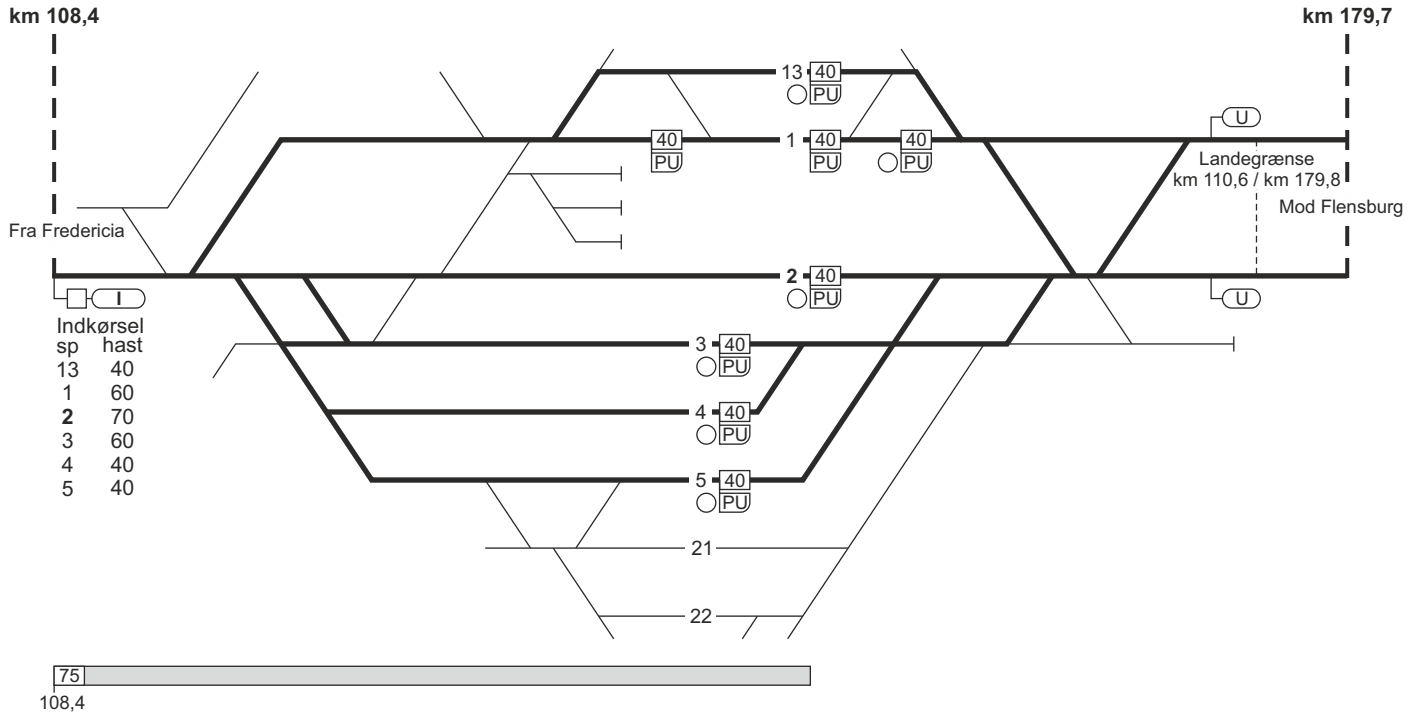
FC Fa Syd  
linjeblok  
stigning K

Vejbæk (Vk)  
km 102,9  
FC Fa Syd




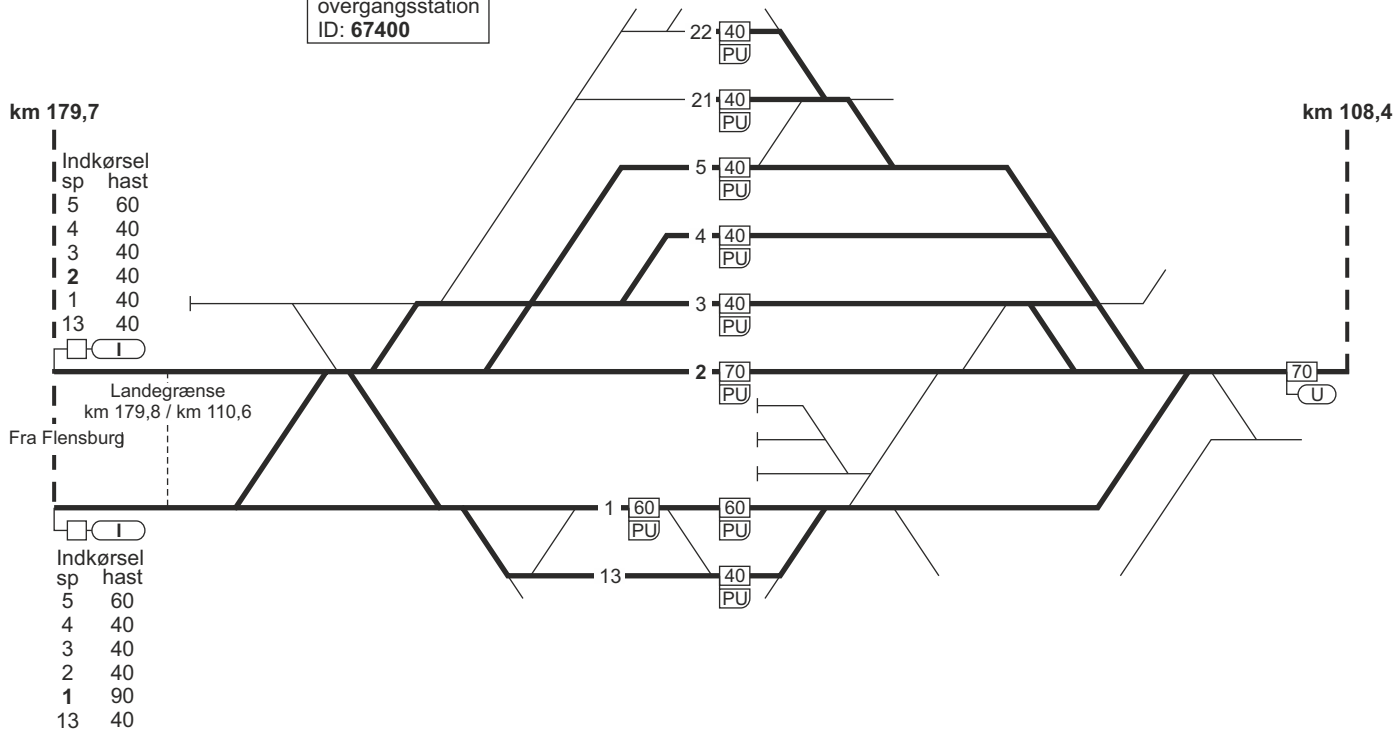
120  
120

**Padborg (Pa)**  
 km 109,7  
 overgangsstation  
 ID: 67400





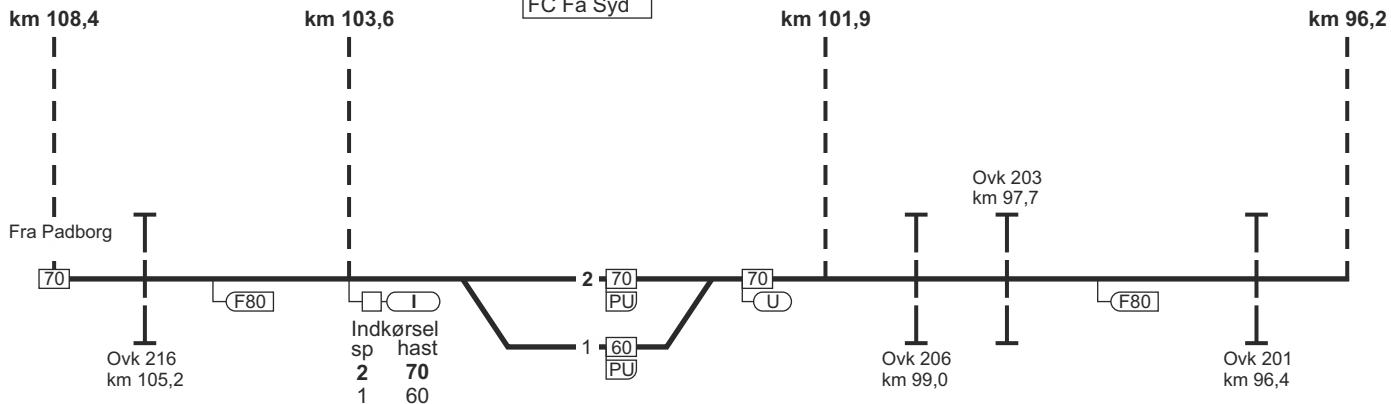
**Padborg (Pa)**  
 km 109,7  
 overgangsstation  
 ID: 67400



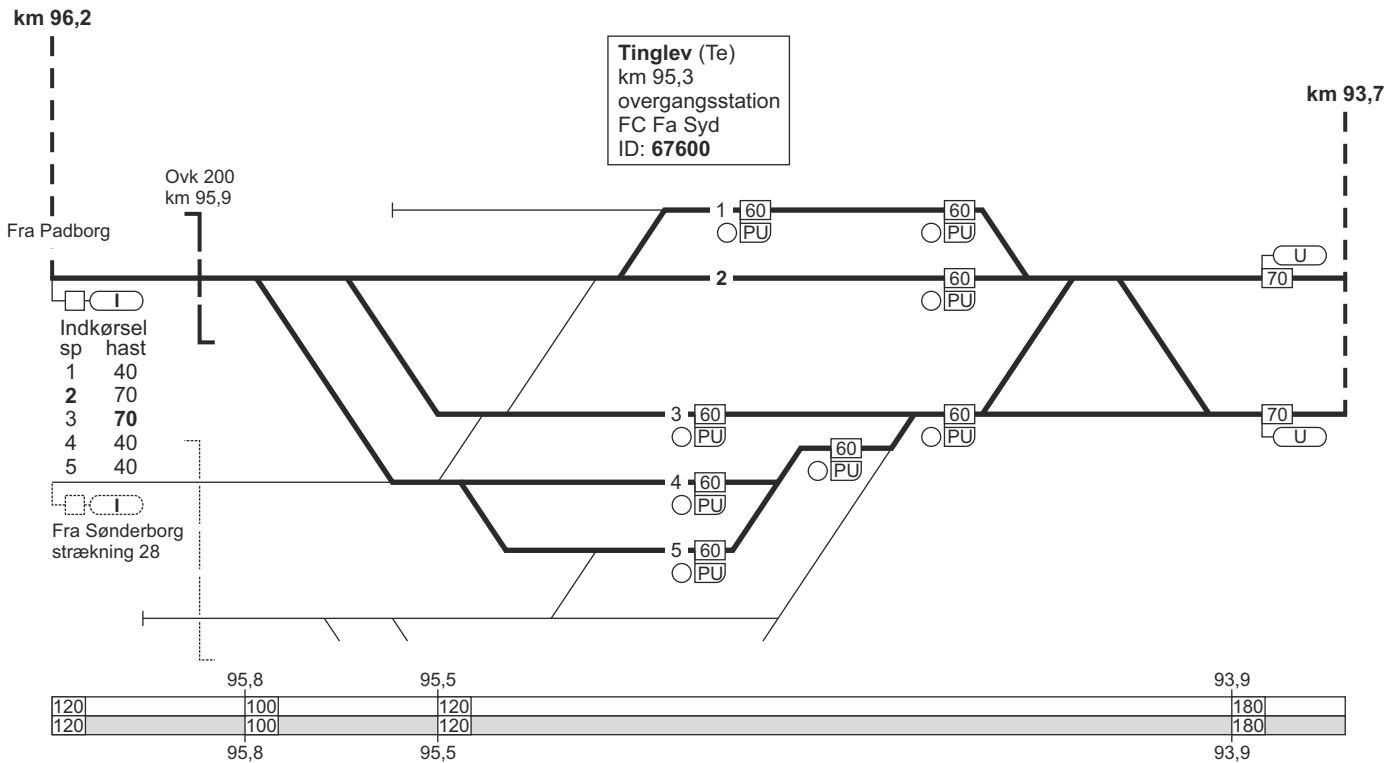
FC Fa Syd  
linjeblok  
stigning M

FC Fa Syd  
linjeblok  
stigning L

Vejbæk (Vk)  
km 102,9  
FC Fa Syd

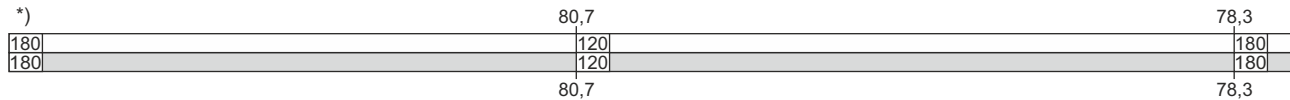
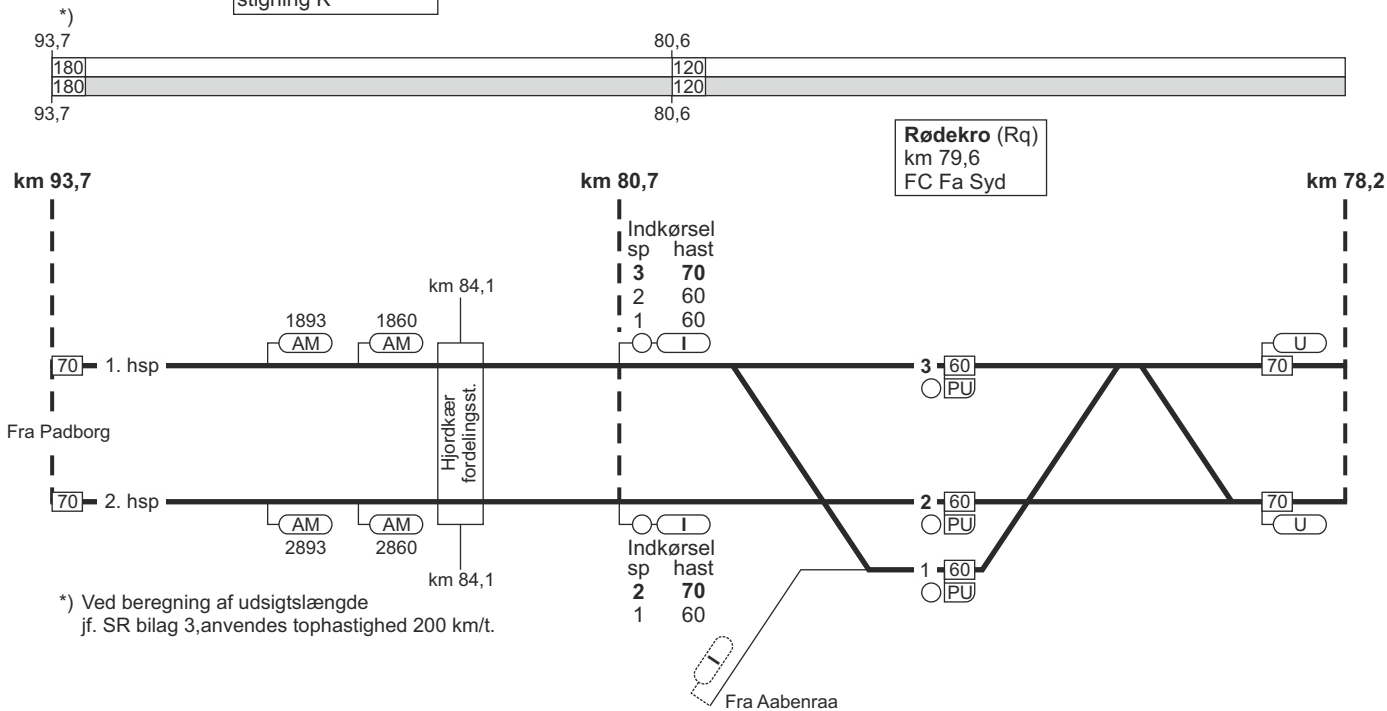


120	
120	

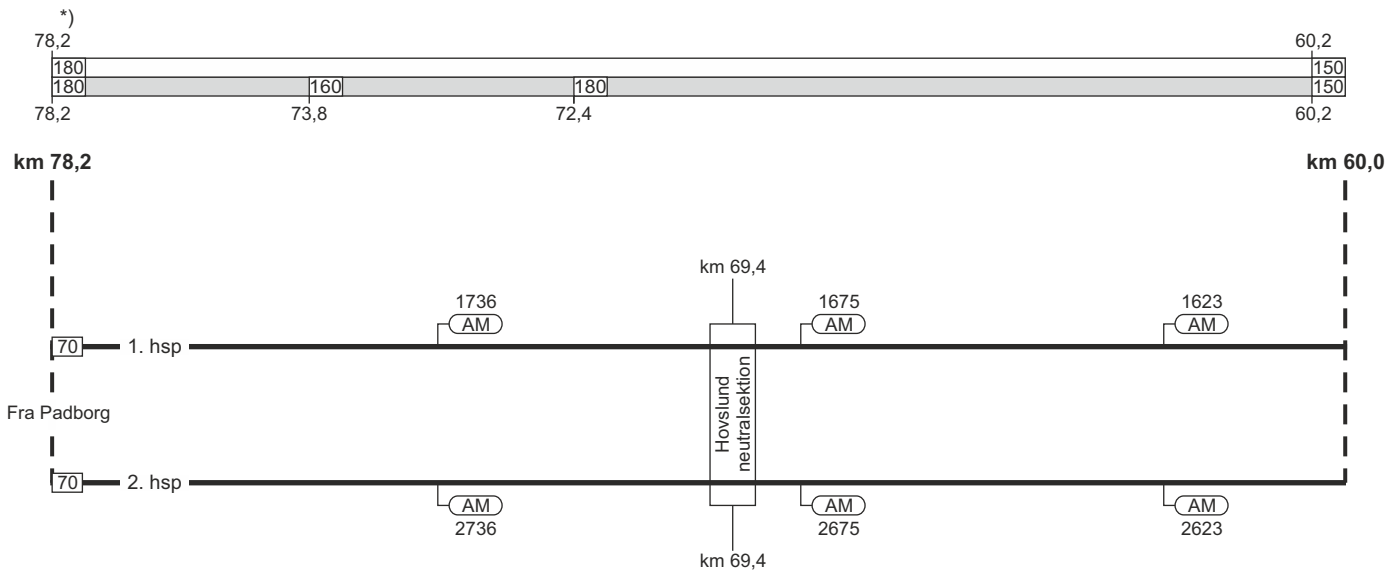


FC Fa Syd  
linjeblok / vekselspor  
stigning K

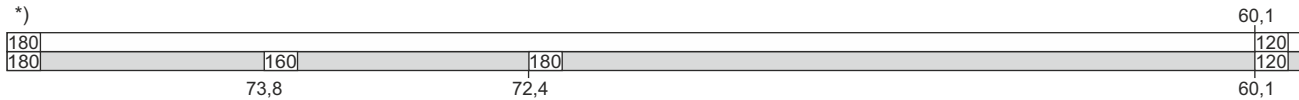
Rødekre (Rq)  
km 79,6  
FC Fa Syd



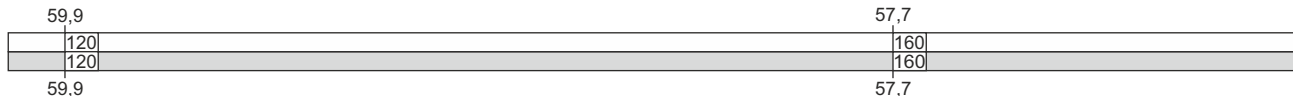
FC Fa Syd  
linjeblok / vekselspor  
stigning K



\*) Ved beregning af udsigtslængde jf. SR bilag 3, anvendes tophastighed 200 km/t.



FC Fa Syd  
linjeblok / vekselspor  
stigning L



km 60,0

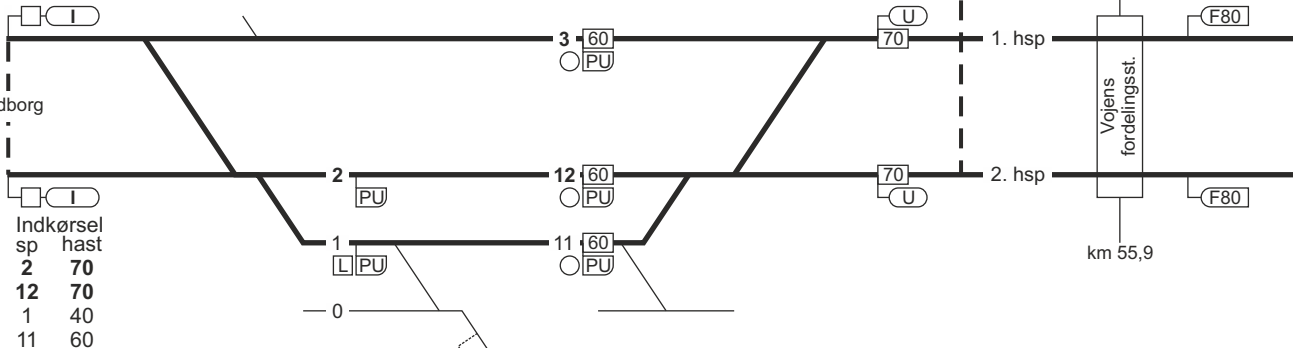
Indkørsel	sp	hast
3	70	
2	60	
12	60	
1	40	
11	60	

Vojens (Oj)  
km 59,2  
FC Fa Syd  
ID: 62066

km 57,5

km 52,3

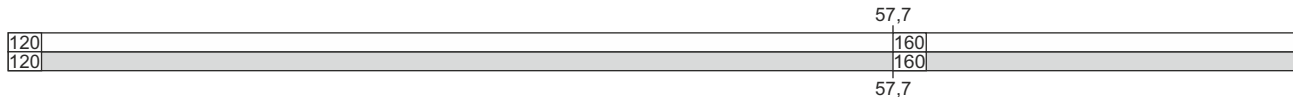
Fra Padborg



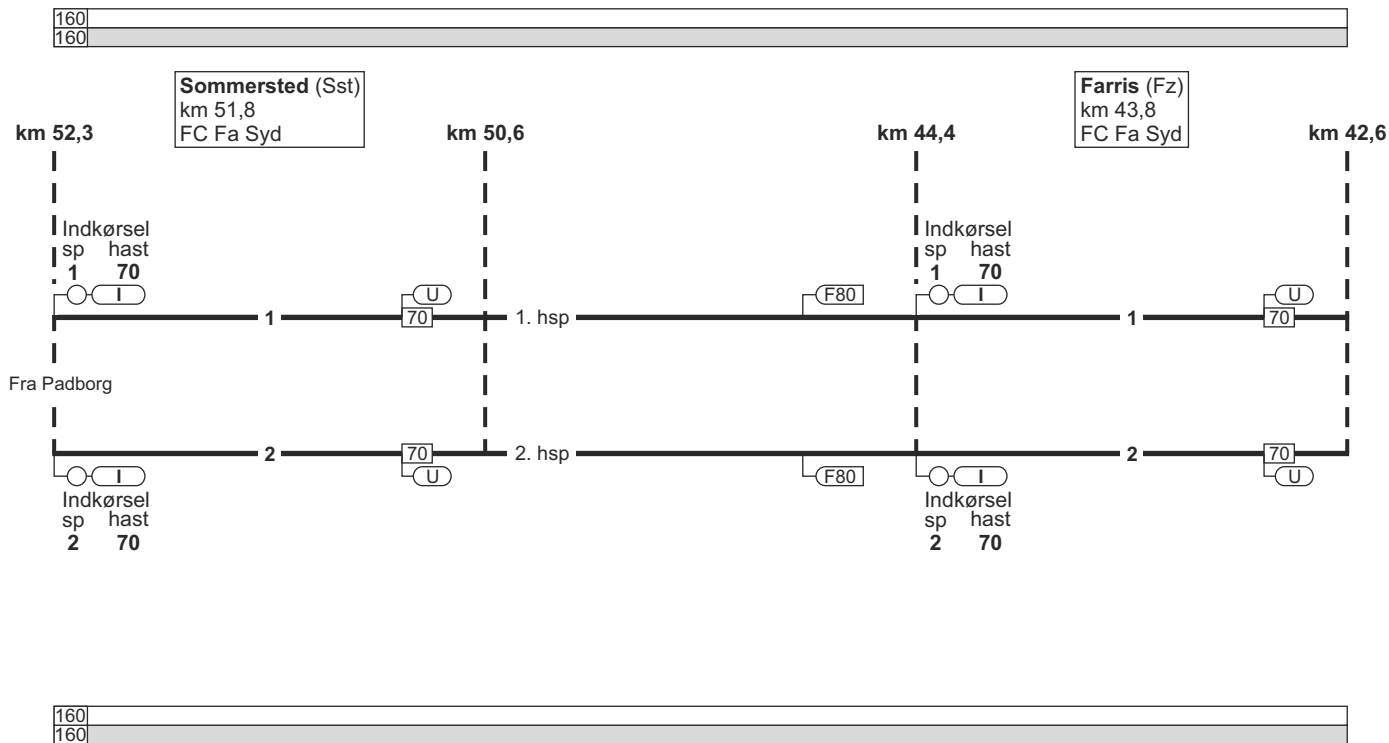
Indkørsel	sp	hast
2	70	
12	70	
1	40	
11	60	

— 0 —

Mod Haderslev  
bogstavviser = H



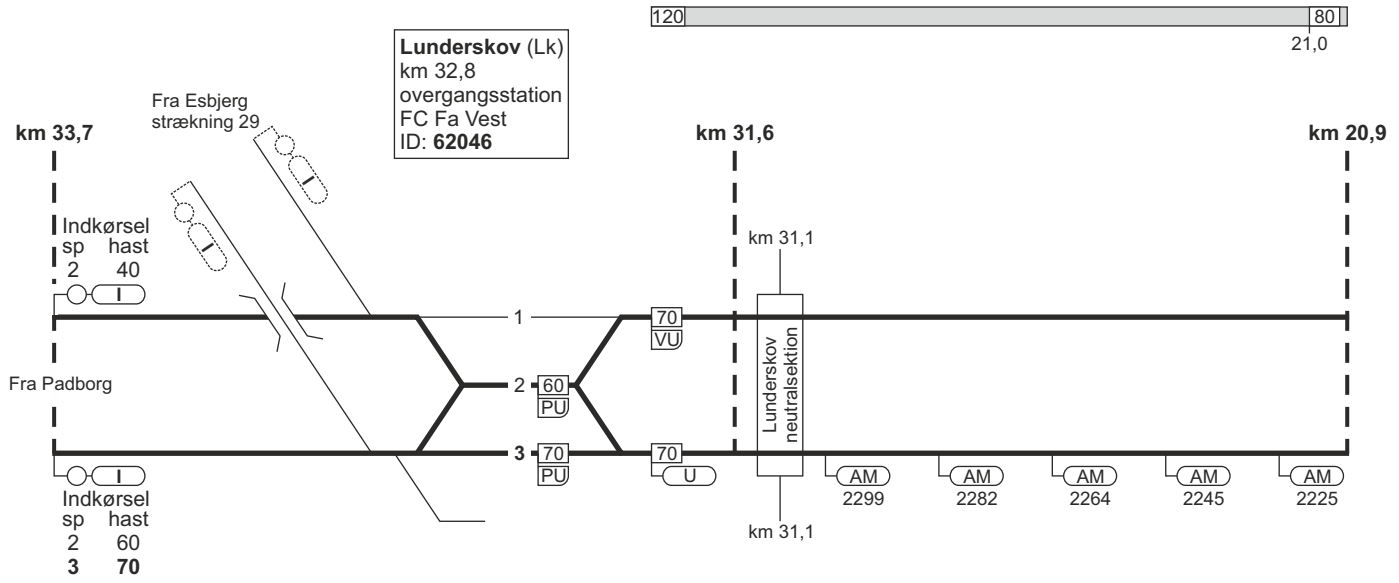
FC Fa Syd  
linjeblok / vekselspor  
stigning J







FC Fa Vest  
linjeblok  
stigning J

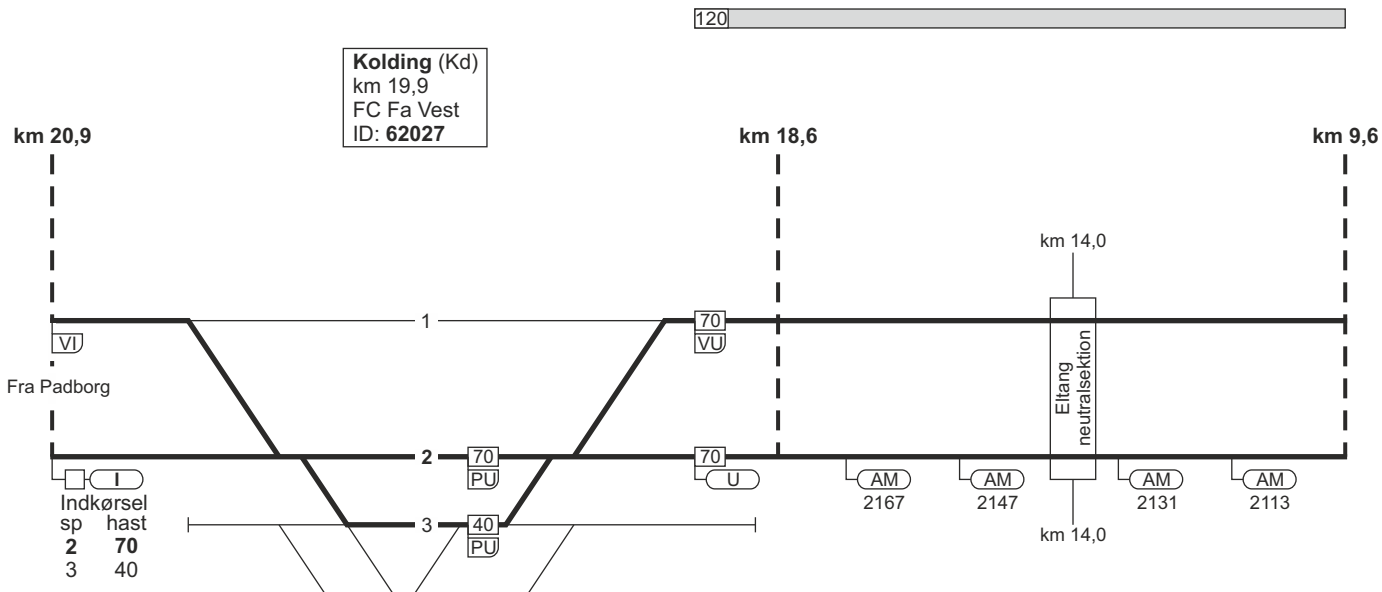


120	80
21,0	

	30,0	29,4		26,7	25,9		21,0
160	150	160		150	160		90
160	140	160		140	160		80
	30,0	29,4		26,7	25,9		21,0

FC Fa Vest  
linjeblok  
stigning H

**Kolding (Kd)**  
km 19,9  
FC Fa Vest  
ID: 62027

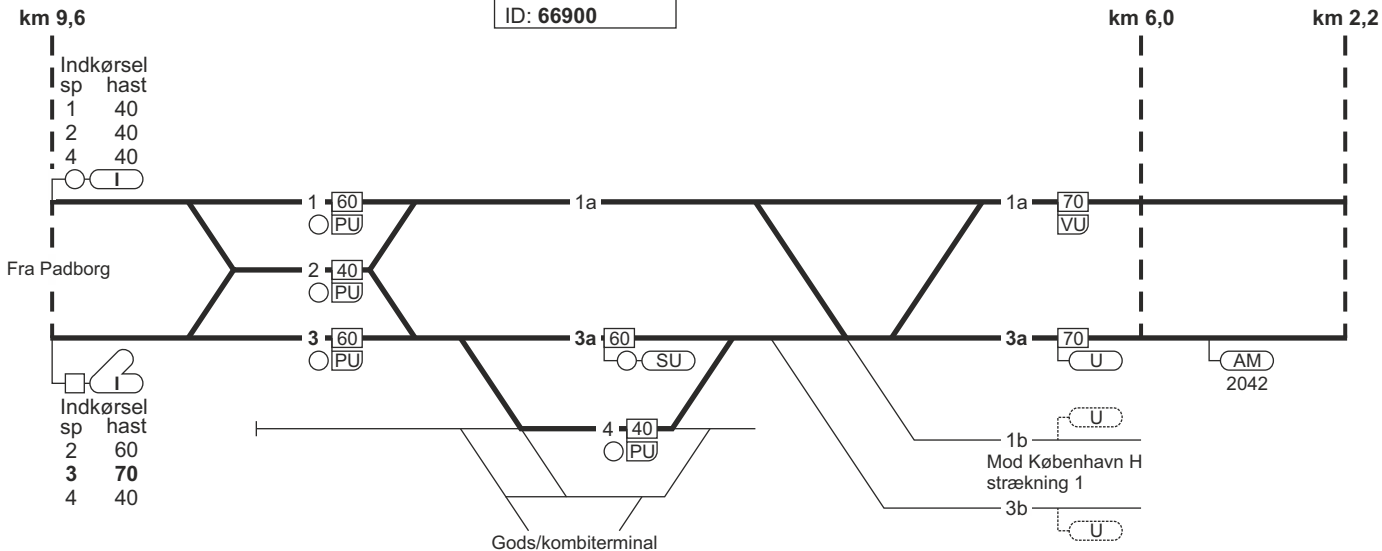


	20,1		18,3	17,3	16,0		9,7
90	120		140	150	160		150
80	120				150		140
	20,1		16,0		13,5		9,7

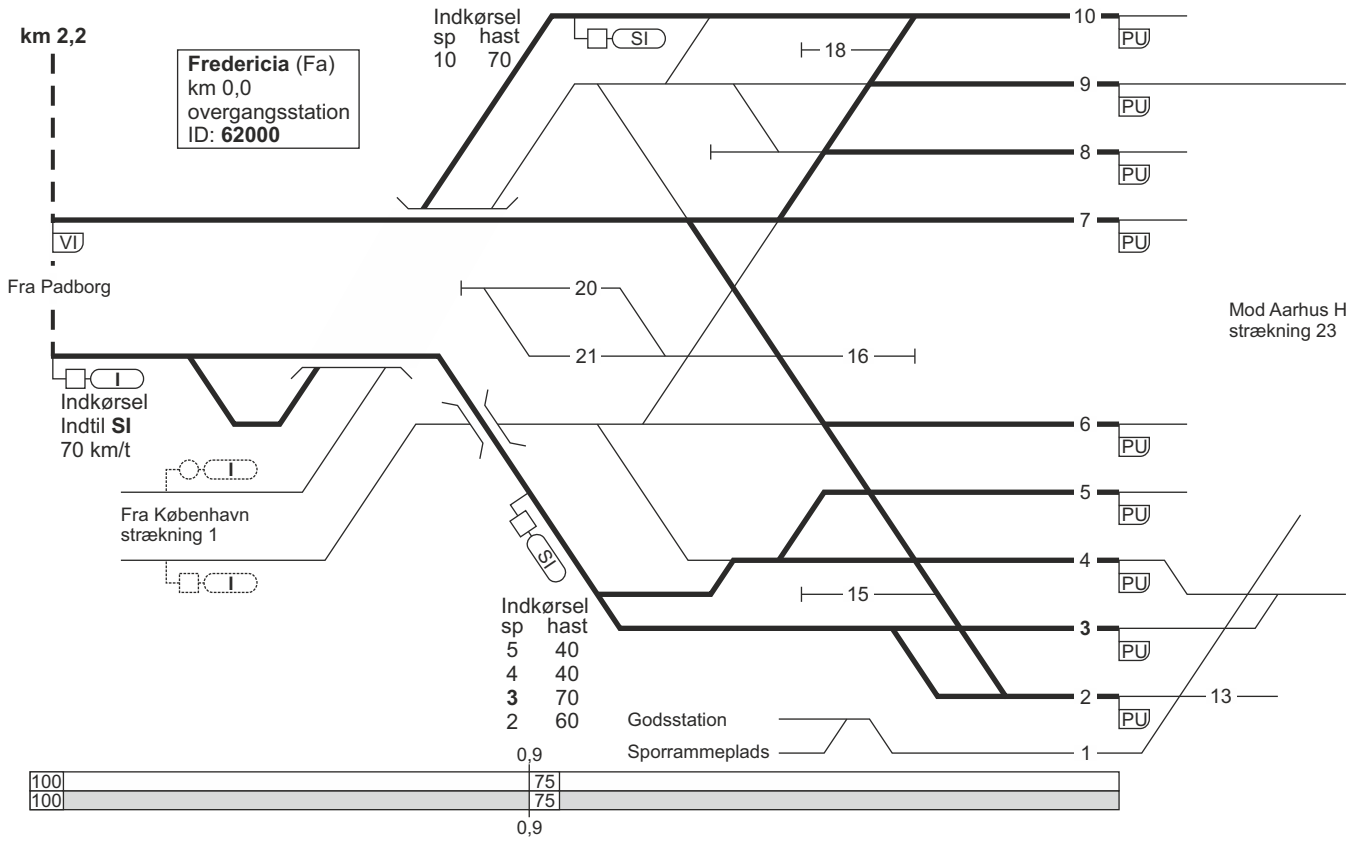
FC Fa Vest  
linjeblok  
stigning K

**Taulov (TI)**  
km 8,6  
overgangsstation  
FC Fa Vest  
ID: 66900

120



	8,7	8,2		6,2	2,8	2,3
150	140	110		160	120	100
140		110		160	120	100
		8,2		6,2	3,5	2,3



Togekspeditionssted 1	Togfølgestation 2	Sporbenyttelse 3	Standningssted 4	Kmp/FC telefonnummer 5
Fredericia			<p><b>Ved indkørsel fra Taulov for MF-tog, som skal sammenkobles i spor 10:</b> Først ankommende togdel skal standse ud for standningsmærke anbragt til venstre for sporet.</p> <p>G- og M-tog skal køre helt frem til togvejens endepunkt.</p>	<p><b>Kmp:</b> 82 27 23 05</p> <p>GSM-R: 81 99 12 20</p> <p><b>FC:</b> Fa - Lk 82 27 25 15</p> <p>GSM-R: 81 99 12 24</p> <p>Lk (ekskl.) - Pa (ekskl.) 82 27 25 14</p> <p>GSM-R: 81 99 12 26</p>
Taulov				<p>GSM-R: 81 99 12 69</p>

Togekspeditionssted 1	Togfølgestation 2	Sporbenyttelse 3	Standingssted 4	Kmp/FC telefonnummer 5
Kolding			<p><b>Ved indkørsel fra Lunderskov</b> Tog som skal sammenkobles i spor 2: Først ankommende togdel skal standse ud for «200-metermærket» (SR-mærke 17.20.), hvis togdelen består af 1 togsæt.</p> <p>Først ankommende togdel skal standse ud for «S-mærket» (SR-mærke 17.18.), hvis togdelen består af 2 togsæt.</p> <p><b>Ved indkørsel fra Taulov</b> Tog som skal sammenkobles i spor 2: Tog skal standse umiddelbart foran Dv-signal 21.</p>	GSM-R: 81 99 12 27
Tinglev				GSM-R: 81 99 12 76
Padborg			<p><b>Ved indkørsel fra Syd</b> Tog fremført af MF, som skal ekspederes ved perron i spor 1: Tog skal standse ud for «S-mærket» (SR-mærke 17.18.).</p>	<p><b>Kmp:</b> 82 27 28 11</p> <p>GSM-R: 81 99 12 74</p>

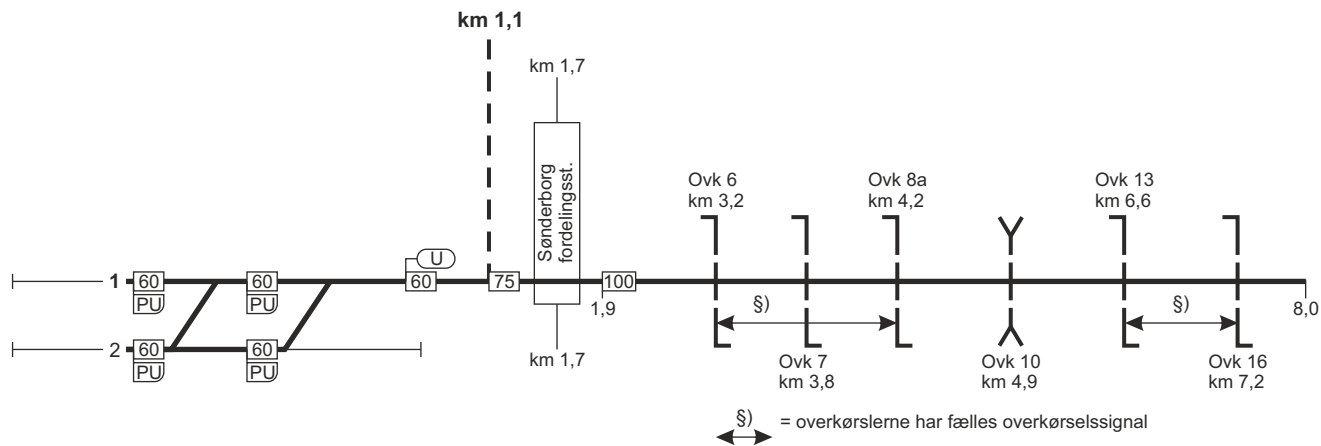
**28. Sønderborg - Tinglev**

Strækningshastighed:

<b>Delstrækning</b>	<b>Strækningshastighed (km/t)</b>
Sønderborg - Tinglev	100

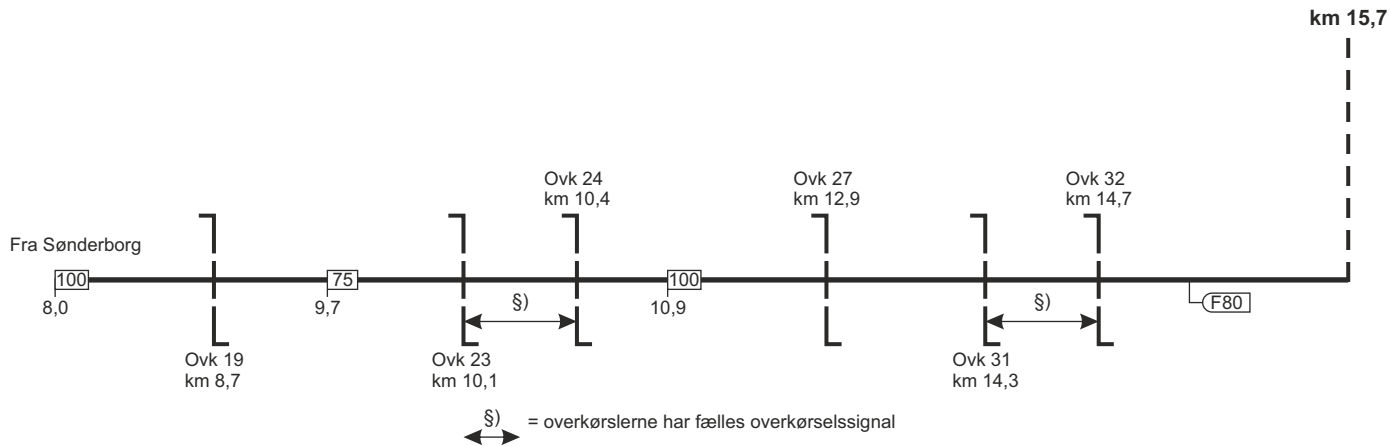
**Sønderborg (Sdb)**  
 km 0,0  
 FC Fa Syd

**FC Fa Syd**  
 linjeblok  
 stigning F



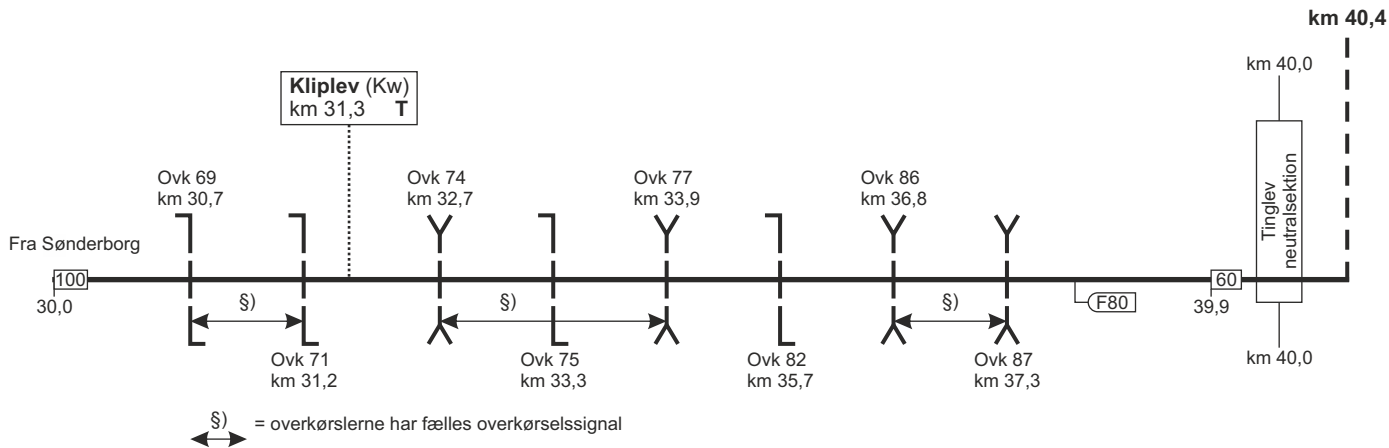


FC Fa Syd  
linjeblok  
stigning F

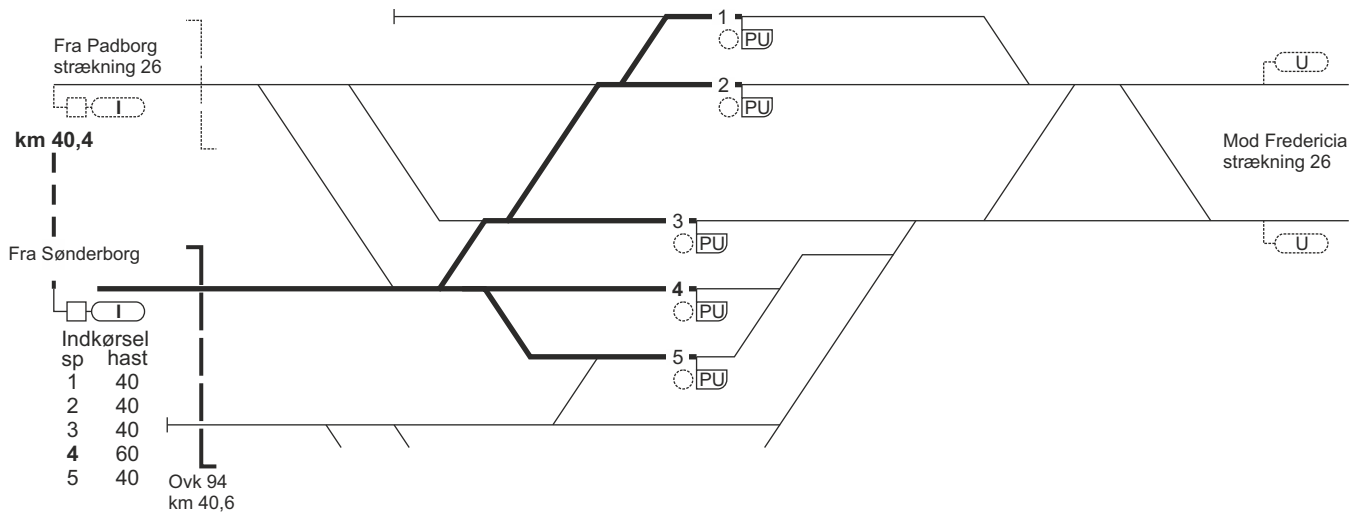




FC Fa Syd  
linjeblok  
stigning E

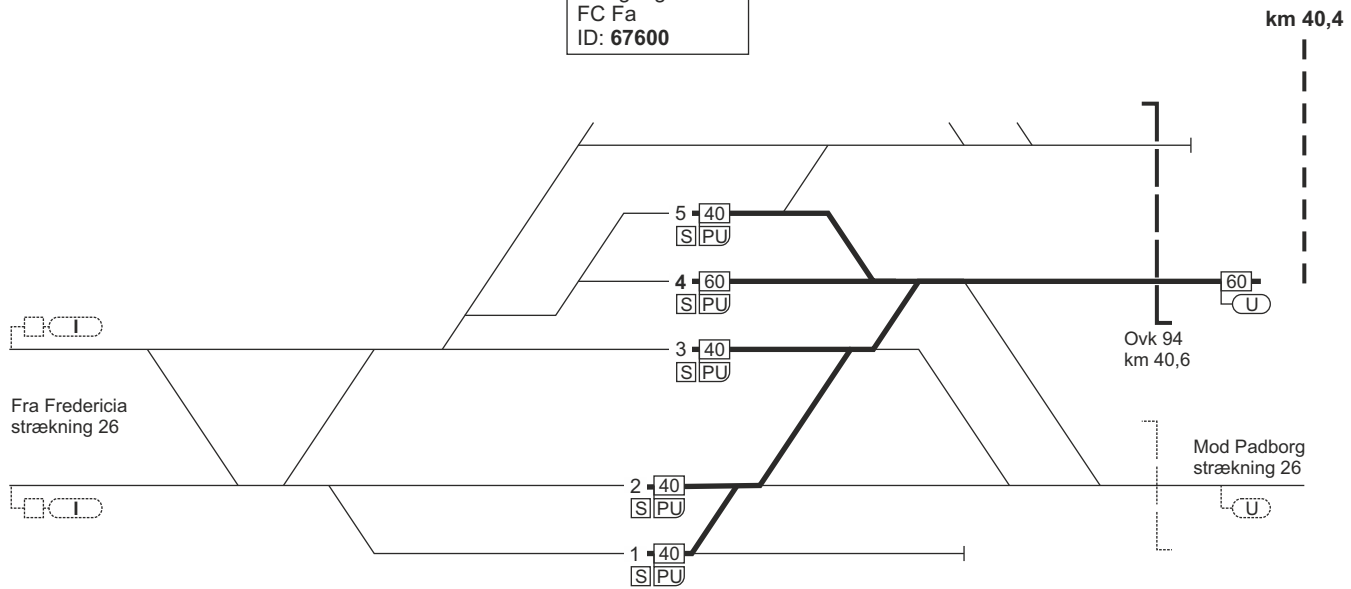


Tinglev (Te)  
 km 41,2  
 overgangsstation  
 FC Fa  
 ID: 67600

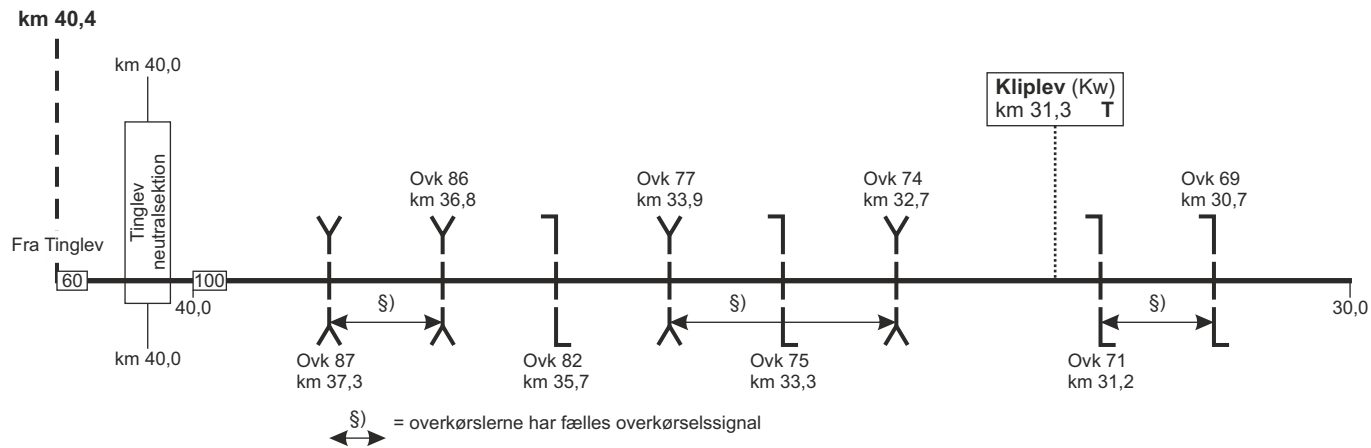


60

Tinglev (Te)  
 km 41,2  
 overgangsstation  
 FC Fa  
 ID: 67600

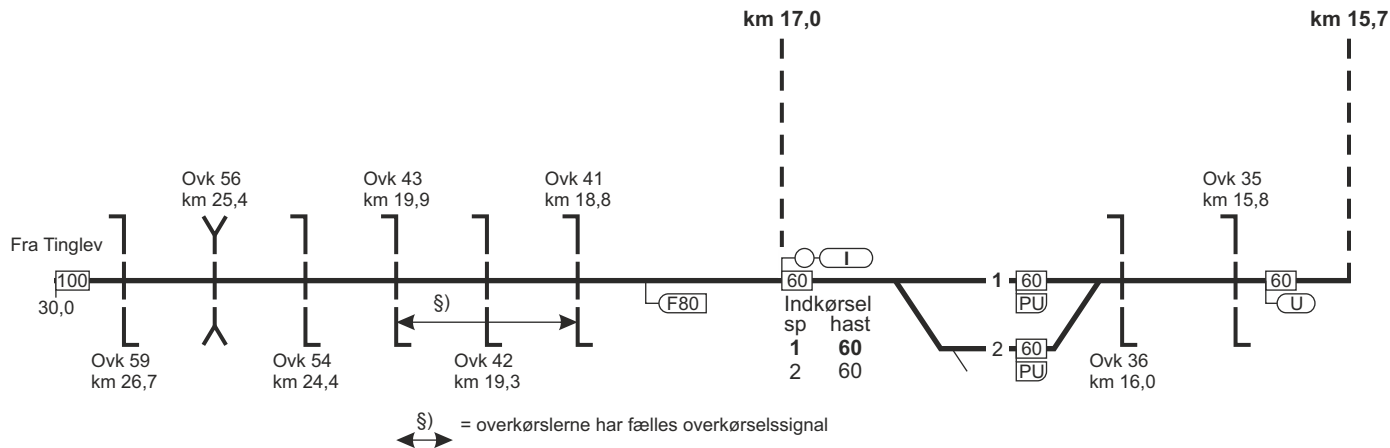


FC Fa Syd  
linjeblok  
stigning F

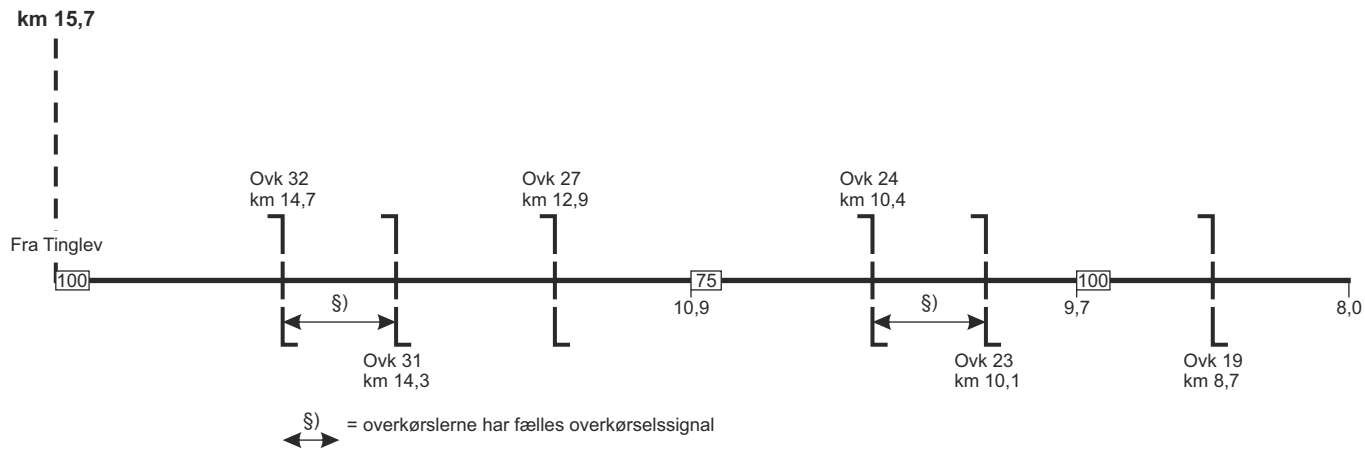


FC Fa Syd  
linjeblok  
stigning F

Gråsten (Gst)  
km 16,3  
FC Fa Syd



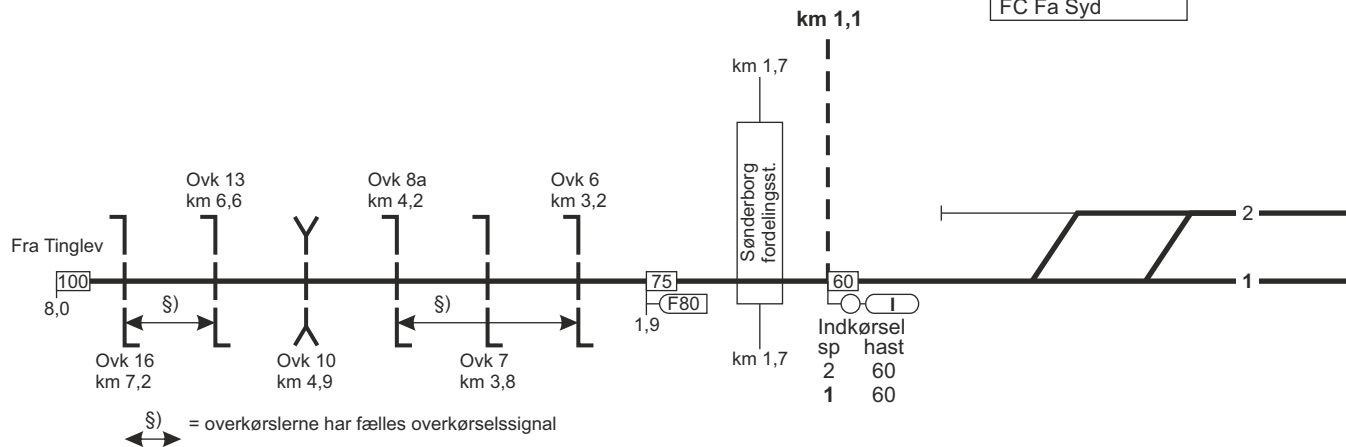
FC Fa Syd  
linjeblok  
stigning E





FC Fa Syd  
linjeblok  
stigning E

**Sønderborg (Sdb)**  
km 0,0  
FC Fa Syd



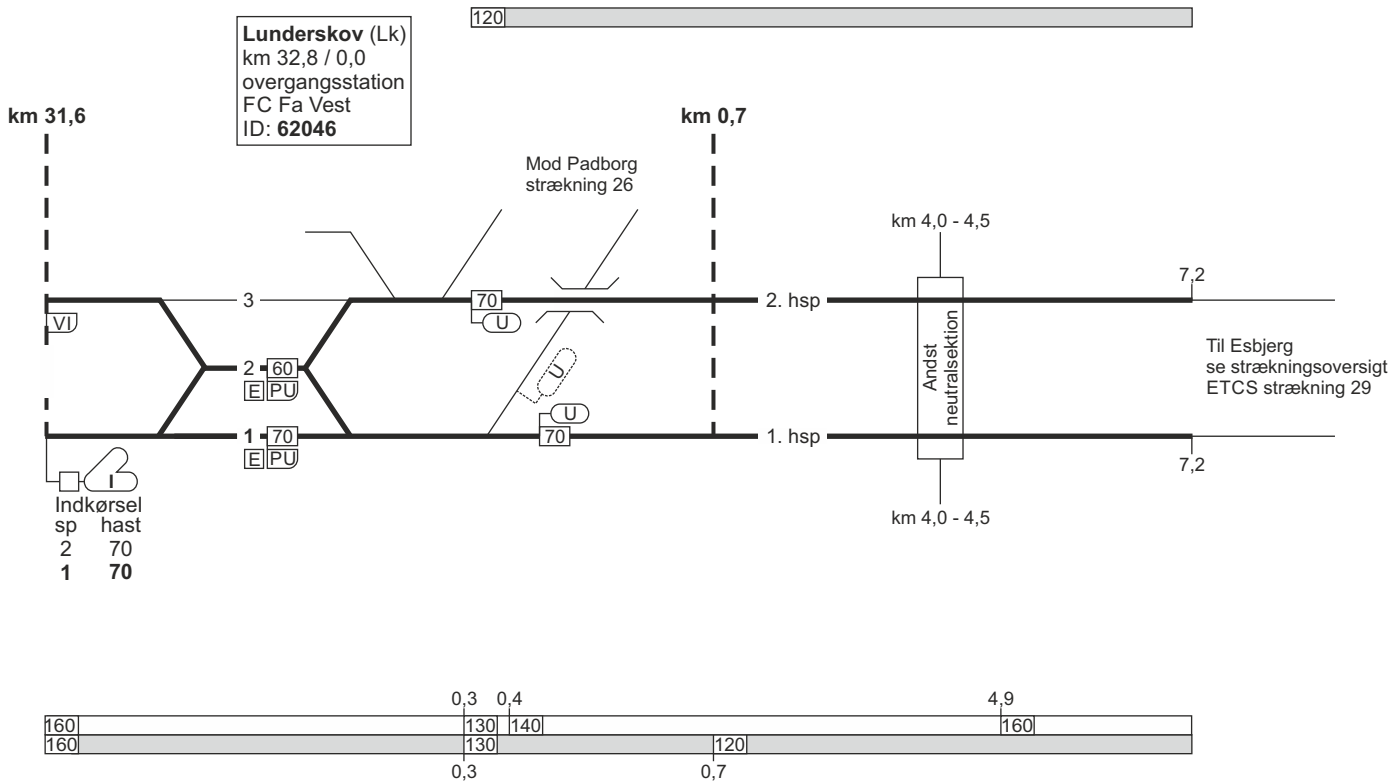
Togekspeditionssted 1	Togfølgestation 2	Sporbenyttelse 3	Standsningssted 4	Kmp/FC telefonnummer 5
Fredericia				<b>FC:</b> Sdb - Te 82 27 25 14  GSM-R: 81 99 12 28
Tinglev				GSM-R: 81 99 12 76

**29. Lunderskov - (Vejen)**

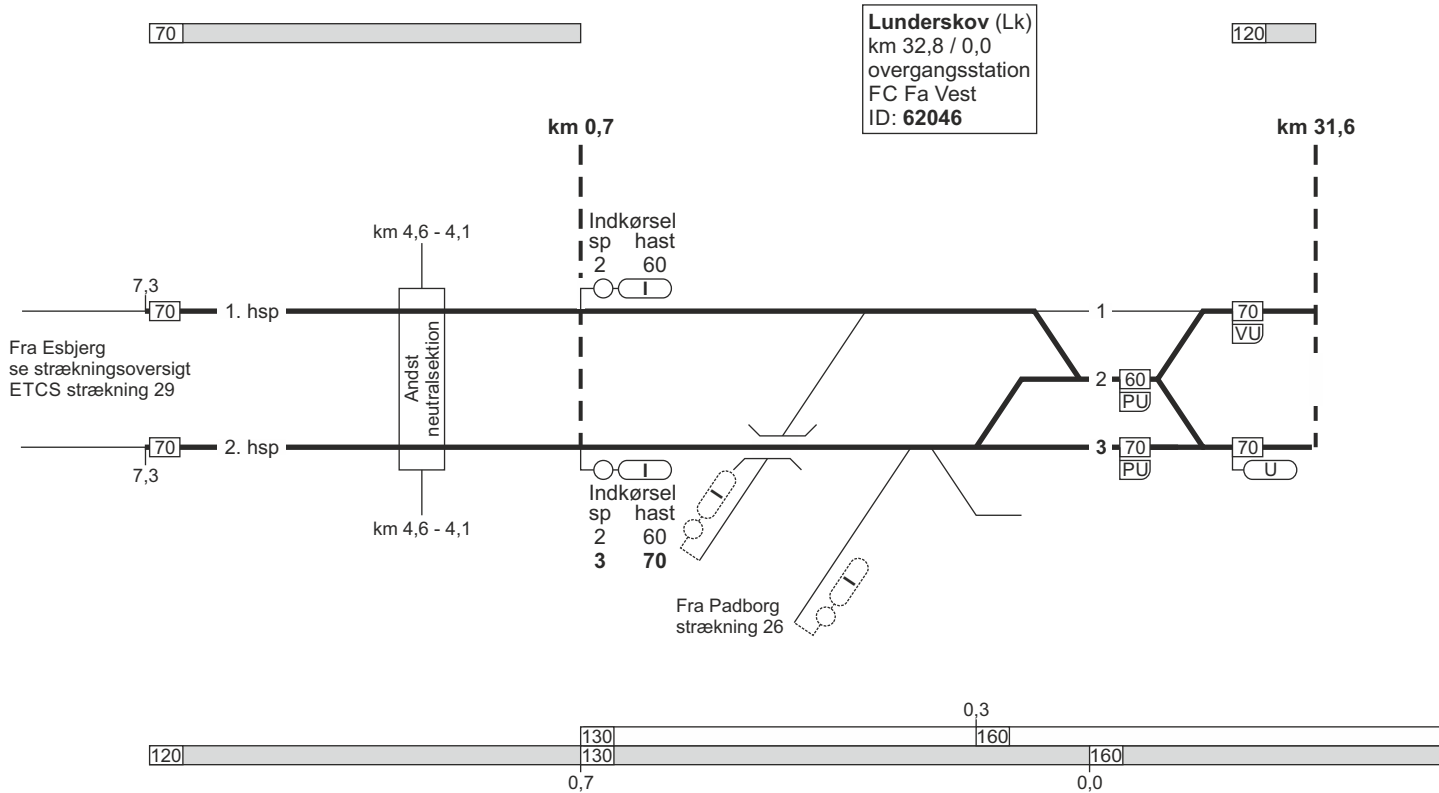
Strækningshastighed:

<b>Delstrækning</b>	<b>Strækningshastighed (km/t)</b>
Lunderskov - (Vejen)	180

FC Fa Vest  
linjeblok / vekselspor  
stigning J



FC Fa Vest  
linjeblok / vekselspor  
stigning K

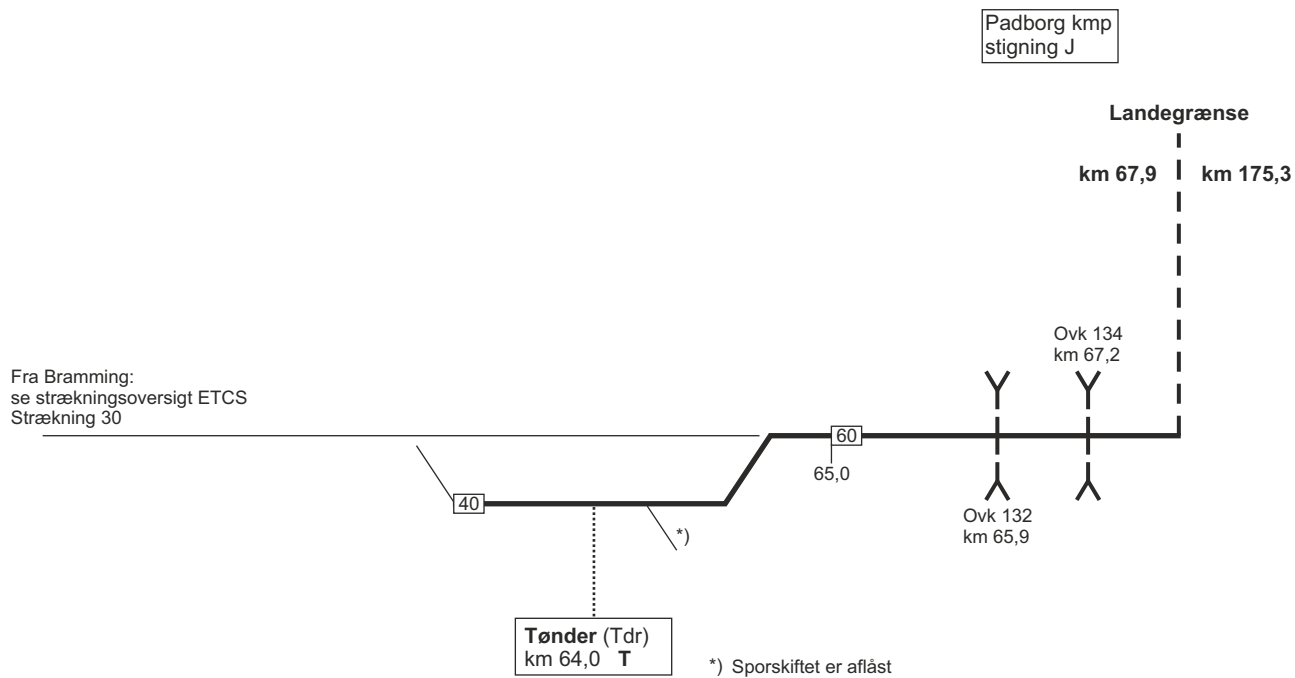


Togekspeditionssted 1	Togfølgestation 2	Sporbenyttelse 3	Standsningssted 4	Kmp/FC telefonnummer 5
Lunderskov				<b>FC Fa:</b> 82 27 25 15  <b>GSM-R:</b> 81 99 12 24

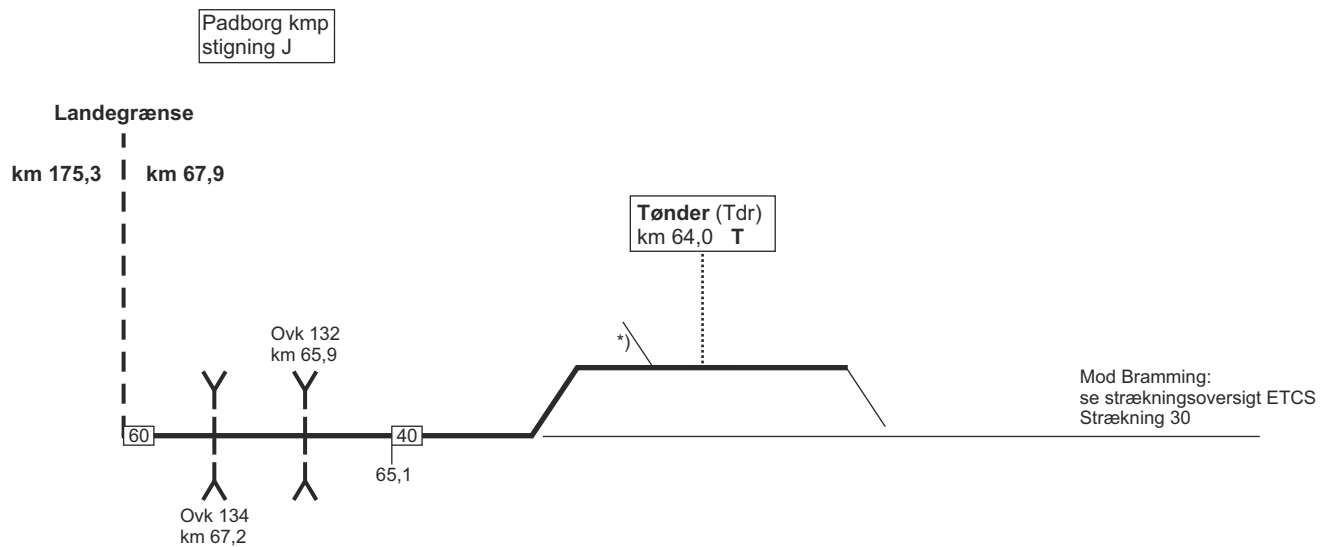
**30. Tønder - Tønder Grænse**

Strækningshastighed:

Delstrækning	Strækningshastighed (km/t)
Tønder - Tønder Grænse	60







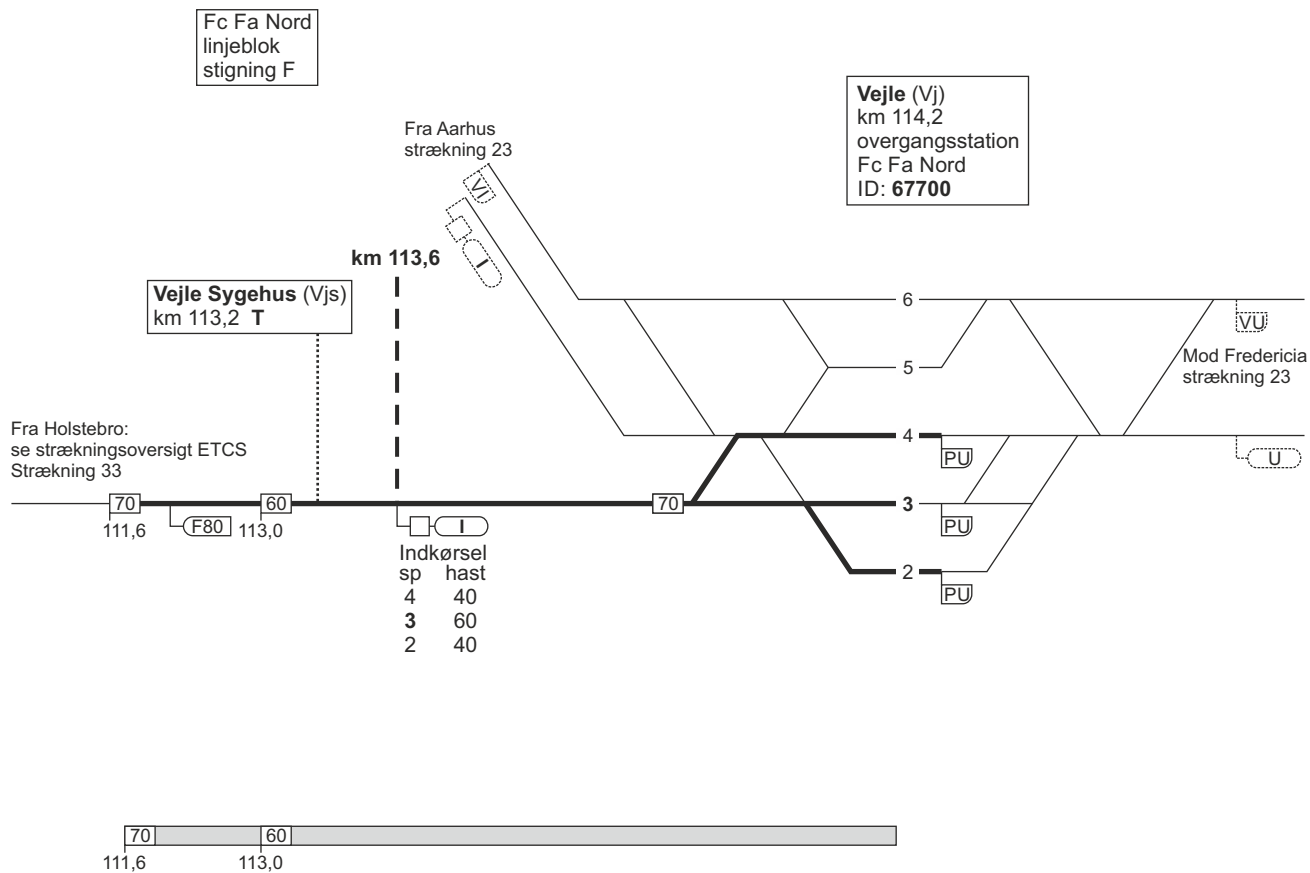
\*) Sporskiftet er aflåst

Togekspeditionssted 1	Togfølgestation 2	Sporbenyttelse 3	Standsningssted 4	Kmp/FC telefonnummer 5
Padborg				<b>FC:</b> Tdr T – Tdr gr. 81991253

**33. (Grejsdal) - Vejle**

Strækningshastighed:

Delstrækning	Strækningshastighed (km/t)
(Grejsdal) - Vejle	120



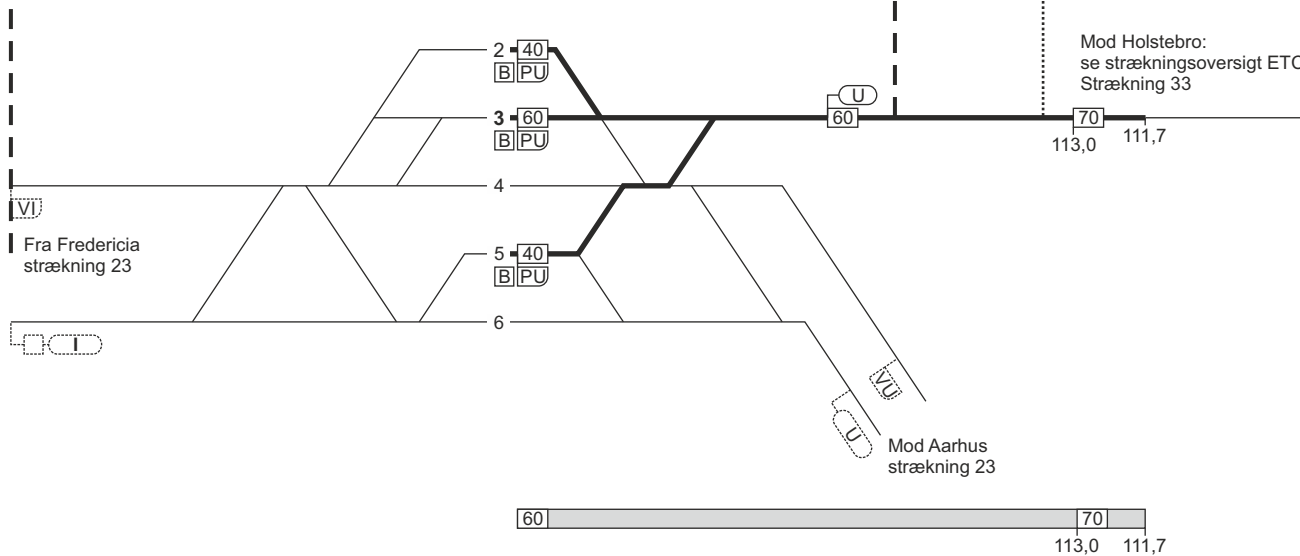
Fc Fa Nord  
linjeblok  
stigning F

**Vejle (Vj)**  
km 114,2  
overgangsstation  
Fc Fa Nord  
ID: 67700

km 113,6

**Vejle Sygehus (Vjs)**  
km 113,2 T

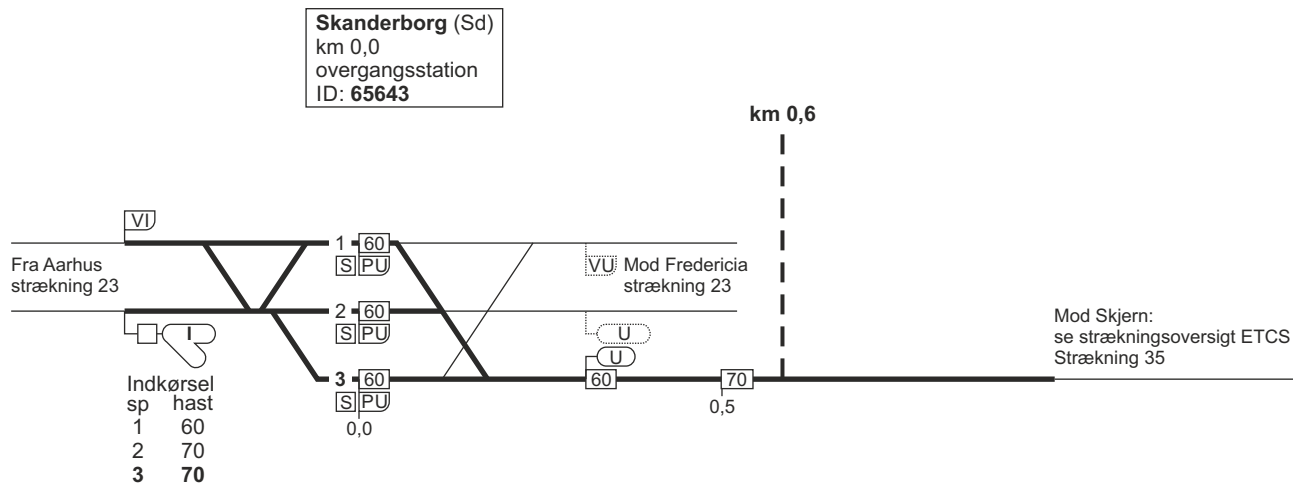
Mod Holstebro:  
se strækningsoversigt ETCS  
Strækning 33



Togekspeditionssted 1	Togfølgestation 2	Sporbenyttelse 3	Standsningssted 4	Kmp/FC telefonnummer 5
Vejle				<b>Fc Nord:</b> 82 27 24 32  GSM-R: 81 99 12 77

**35. Skanderborg - (Ry)****Strækningshastighed:**

<b>Delstrækning</b>	<b>Strækningshastighed (km/t)</b>
Skanderborg - (Ry)	120

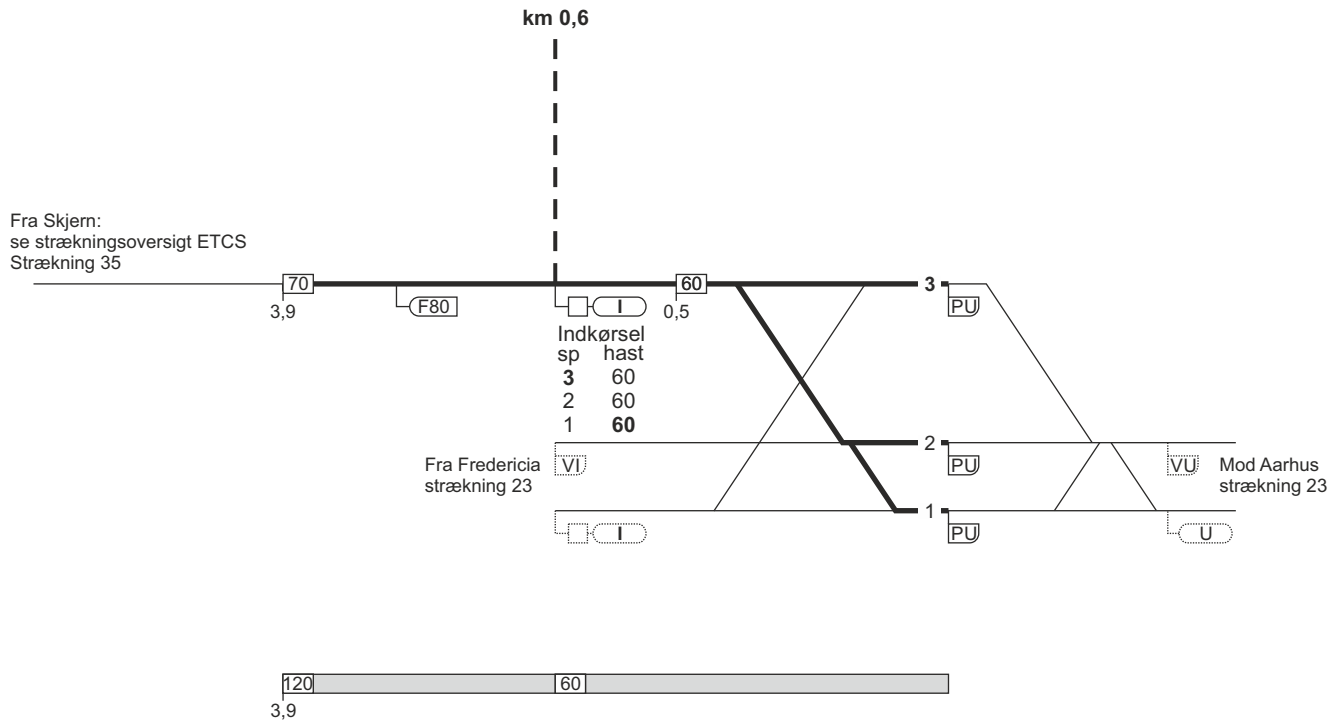


\*) Kilometrering fra strækning 23





**Skanderborg (Sd)**  
 km 0,0  
 overgangsstation  
 ID: 65643



Togekspeditionssted 1	Togfølgestation 2	Sporbenyttelse 3	Standingssted 4	Kmp/FC telefonnummer 5
Skanderborg				<b>Kmp/FC:</b> 86 52 33 43  <b>GSM-R:</b> 81 99 12 56